

Cottam Solar Project

Land Plan Revision D

Prepared by: Dalcour Maclaren
January 2024

PINS reference: EN010133
Document reference: EX4/C2.2_D
APFP Regulation 5(2)(i)



Schedule of Changes (from Revision B)

Figure Reference	Page	Description of Changes	Reason for Revision
All Sheets	4-24	Revision D notation added to all plans and sheet number boxes	For presentational clarity.
Sheet 14 of 20	18	Plots removed	Plots 14-297, 14-298, 14-299 and 14-300 are no longer required for the DCO application
Sheet 14 of 20	18	New plots added	Changes in the Red Line Boundary have created plots 14-284a, 14-284b, 14-284c, 14-284d, 14-284e, 14-284f, 14-284g, 14-292a, 14-292b, 14-293a
Sheet 14 of 20	18	Change in acquisition	Plots 14-290, 14-292, 14-293, 14-294, 14-295, 14-296 have changed from blue symbology (New Rights) to yellow symbology (Temporary use of land)
Sheet 14 of 20	18	Change in acquisition	The extent of plots 14-290, 14-292, 14-293, 14-295 and 14-301 have changed to align with the updated Red Line Boundary
Sheet 14 of 20	18	Update to the list of plots in the key on Sheet 14	Updated to reflect addition of new plots 14-284a, 14-284b, 14-284c, 14-284d, 14-284e, 14-284f, 14-284g, 14-292a, 14-292b, 14-293a
Sheet 14 of 20	18	Update to the list of plots in the key on Sheet 14	Updated to reflect removal of plots 14-297, 14-298, 14-299 and 14-300
Sheet 15 of 20	19	Plots removed	Plots 14-297, 14-298, 14-299 and 14-300 are no longer required for the DCO application
Sheet 15 of 20	19	New plots added	Changes in the Red Line Boundary have created plots 14-292a, 14-292b, 14-292c, 14-292d, 14-292f, 14-292g, 14-292h, 14-293a

Sheet 15 of 20	19	Change in acquisition	Plots 14-290, 14-292, 14-293, 14-294, 14-295, 14-296 have changed from blue symbology (New Rights) to yellow symbology (Temporary use of land)
Sheet 15 of 20	19	Change in acquisition	The extent of plots 14-290, 14-292, 14-293, 14-295 and 14-301 have changed to align with the updated Red Line Boundary
Sheet 15 of 20	19	Update to the list of plots in the key on Sheet 15	Updated to reflect addition of new plots 14-292a, 14-292b, 14-292c, 14-292d, 14-292f, 14-292g, 14-292h, 14-293a
Sheet 15 of 20	19	Update to the list of plots in the key on Sheet 15	Updated to reflect removal of plots 14-297, 14-298, 14-299 and 14-300
Sheet 16 of 20	20	Update to plot extents	Plot extents for 16-314 and 16-318 have been amended to reflect the addition of a new registered title
Sheet 17 of 20	21	New plot added	Changes in the Red Line Boundary have created plot 17-334a
Sheet 17 of 20	21	Update to the list of plots in the key on Sheet 17	Updated to reflect addition of new plot 17-334a
Sheet 19 of 20	22	New plots added	Changes in the Red Line Boundary have created plots 19-394, 19-395, 19-396, 19-397, 19-398, 19-399, 19-400, 19-401, 19-402
Sheet 19 of 20	22	Update to the list of plots in the key on Sheet 19	Updated to reflect addition of new plots 19-394, 19-395, 19-396, 19-397, 19-398, 19-399, 19-400, 19-401, 19-402
Sheet 20 of 20	24	New page added	To facilitate plots 19-400, 19-401, 19-402 and 20-403
Sheet 20 of 20	24	New plots added	Changes in the Red Line Boundary have created plots 19-394, 19-395, 19-396, 19-397, 19-398, 19-399, 19-400, 19-401, 19-402, 20-403

Key

- Order Limits
- Sheet Index
- Freehold to be compulsorily acquired and temporary use of land and in relation to which it is proposed to extinguish easements, servitudes and other private rights
- New rights (including restrictions) to be compulsorily acquired and temporary use of land and in relation to which it is proposed to suspend or extinguish easements, servitudes and other private rights
- Temporary use of land and in relation to which it is proposed to temporarily suspend easements, servitudes and other private rights

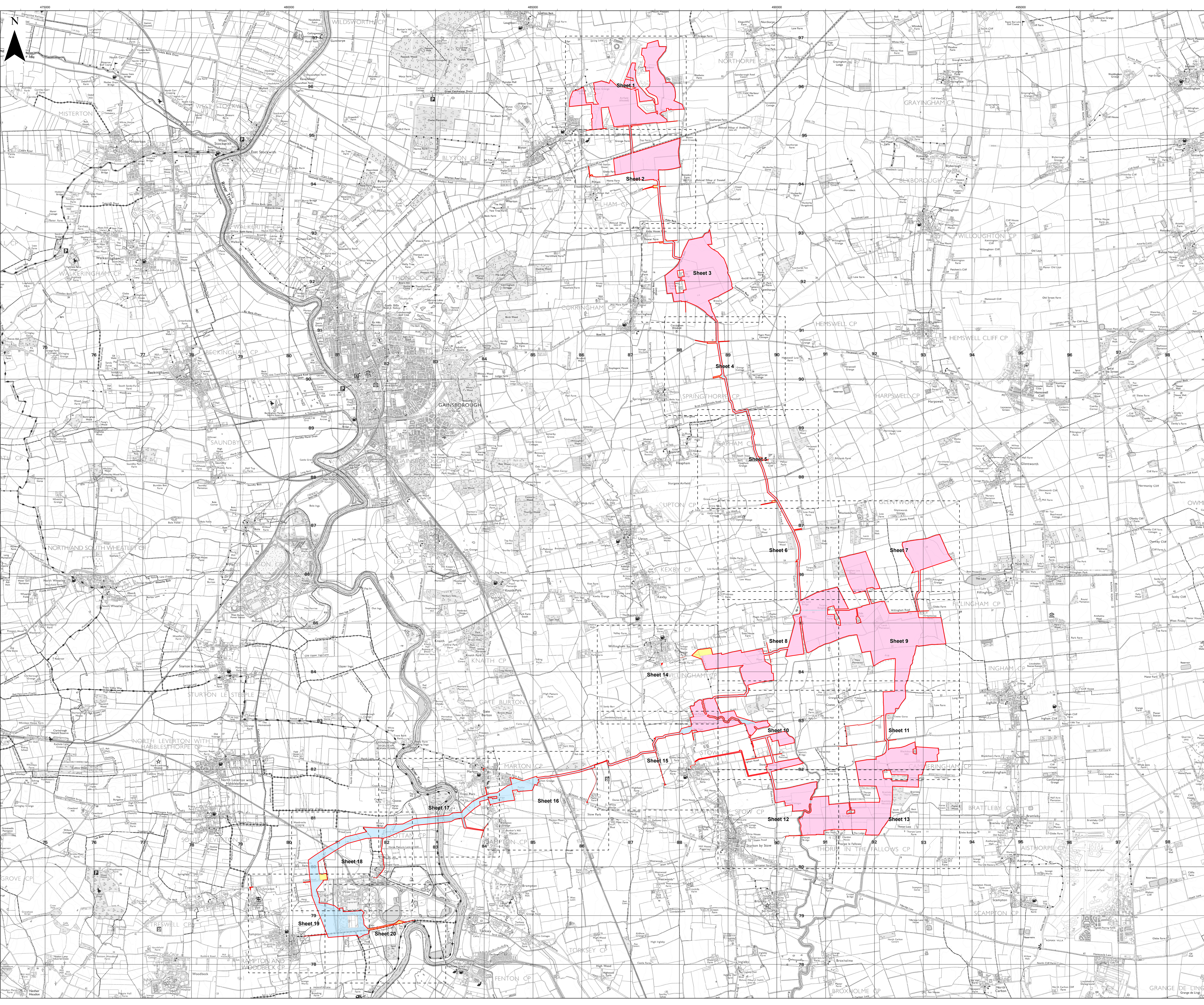
Layers: Lamps, 2022, IGR, 2022
 Base map: Reproduced from Ordnance Survey digital map data © Crown copyright 2021. All rights reserved. License number: 0100011673

0 1 2 3 Kilometres
 Scale: 1:25,000@A0

APFP Regulation: 5(2)(i)	Application Doc No. C2.2_D
Ref: 21005129_LP-00_D	Date: 18/01/2024
Drawn by: AL	Checked by: IM

**Land Plans
 Index Sheet
 Revision D**

COTTAM SOLAR PROJECT



Key

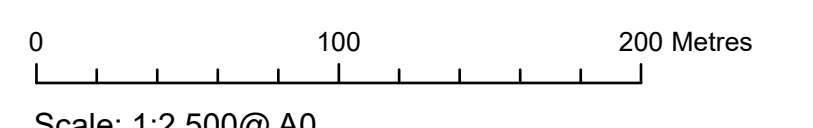
- Order Limits
- Freehold to be compulsorily acquired and temporary use of land and in relation to which it is proposed to extinguish easements, servitudes and other private rights
- New rights (including restrictions) to be compulsorily acquired and temporary use of land and in relation to which it is proposed to suspend or extinguish easements, servitudes and other private rights
- Temporary use of land and in relation to which it is proposed to temporarily suspend easements, servitudes and other private rights

01-001; 01-002; 01-003; 01-006; 01-007; 01-009; 01-010; 01-011; 01-012; 01-013; 01-015; 01-016; 01-017; 01-018; 01-020; 01-021; 01-022; 01-024; 01-026; 01-028; 01-029; 01-030; 01-032

01-004; 01-005; 01-008; 01-014; 01-019; 01-023; 01-025; 01-027; 01-036; 01-041

01-031; 01-033; 01-034; 01-035; 01-037; 01-038; 01-039; 01-040

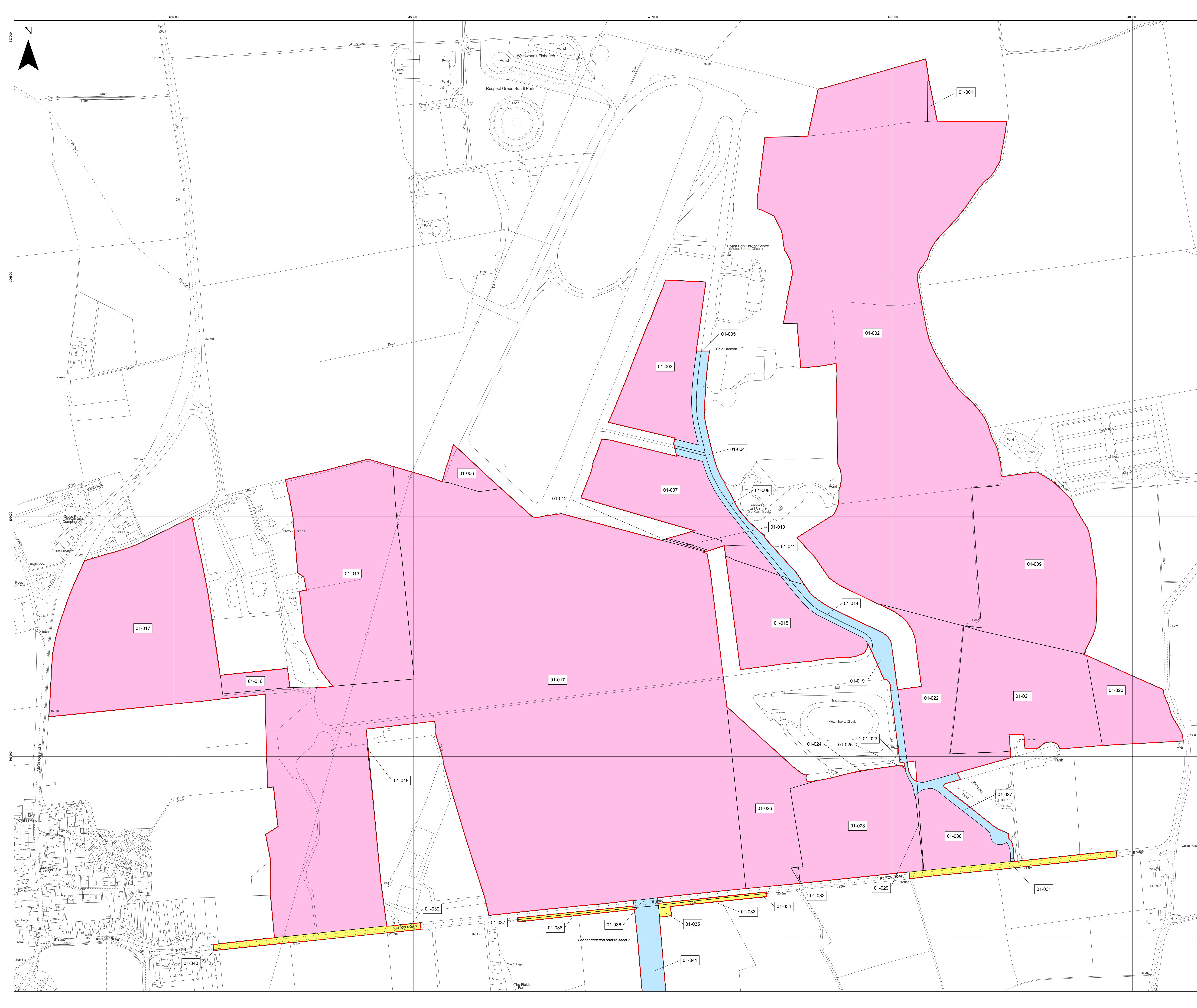
Layers: Lamps, 2022; IGR, 2022
 Base map: Reproduced from Ordnance Survey digital map data © Crown copyright 2021. All rights reserved. License number: 0100011873



APFP Regulation: 5(2)(i)	Application Doc No. C2.2_D
Ref: 21005129_LP-01_D	Date: 18/01/2024
Drawn by: AL	Checked by: IM

Land Plans
 Sheet 1 of 20
 Revision D

COTTAM SOLAR PROJECT



Key

- Order Limits
- Freehold to be compulsorily acquired and temporary use of land and in relation to which it is proposed to extinguish easements, servitudes and other private rights
- 02-043; 02-044; 02-045; 02-046; 02-047; 02-061; 02-062; 02-063
- New rights (including restrictions) to be compulsorily acquired and temporary use of land and in relation to which it is proposed to suspend or extinguish easements, servitudes and other private rights
- 01-041; 02-042; 02-054; 02-057; 02-058; 02-059; 02-060; 02-064; 02-065; 02-070; 02-071; 02-074; 02-076; 02-077; 02-078; 02-079; 02-080
- Temporary use of land and in relation to which it is proposed to temporarily suspend easements, servitudes and other private rights
- 01-039; 01-040; 02-048; 02-049; 02-050; 02-051; 02-052; 02-053; 02-055; 02-056; 02-066; 02-067; 02-068; 02-069; 02-072; 02-073; 02-075

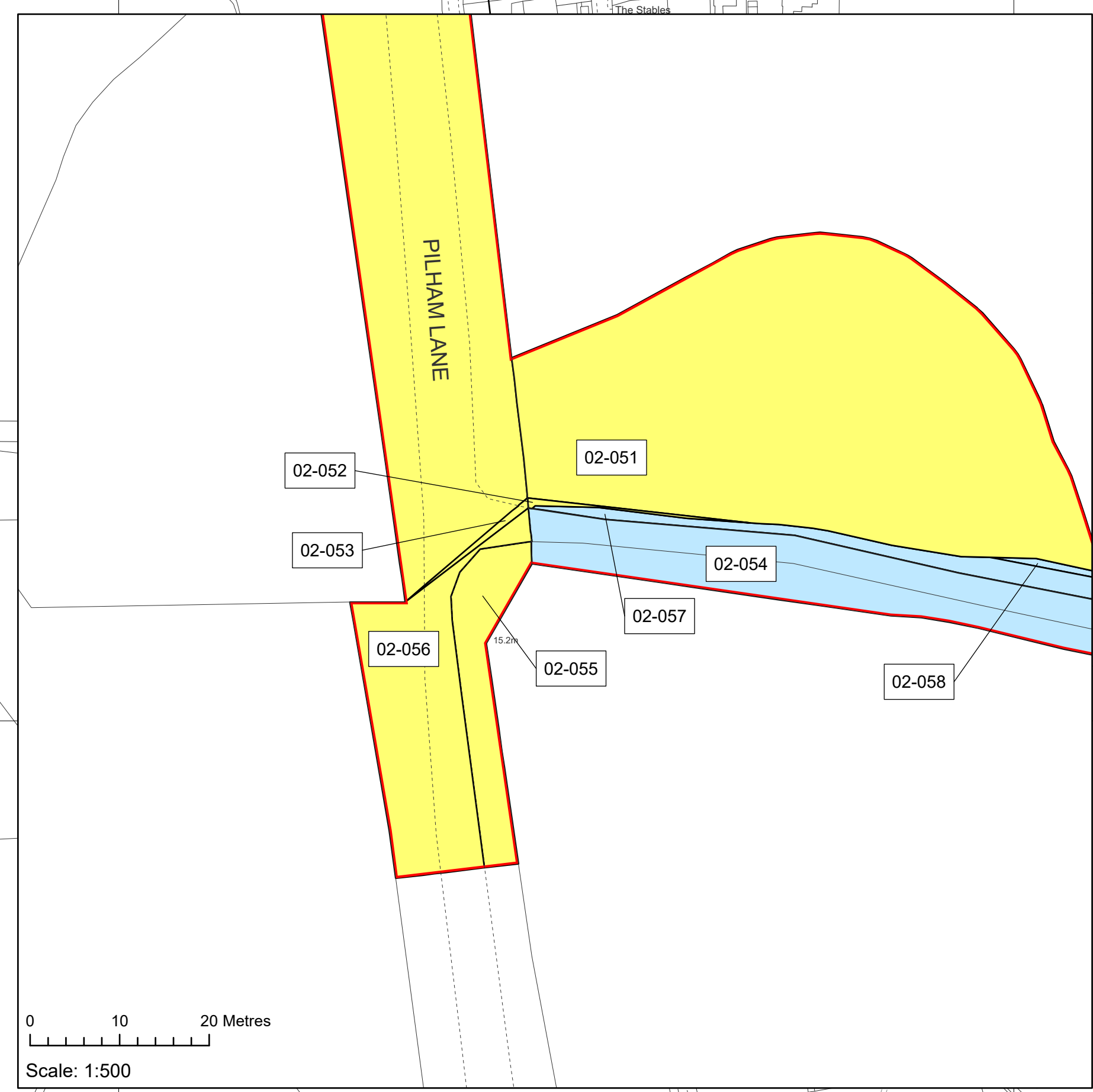
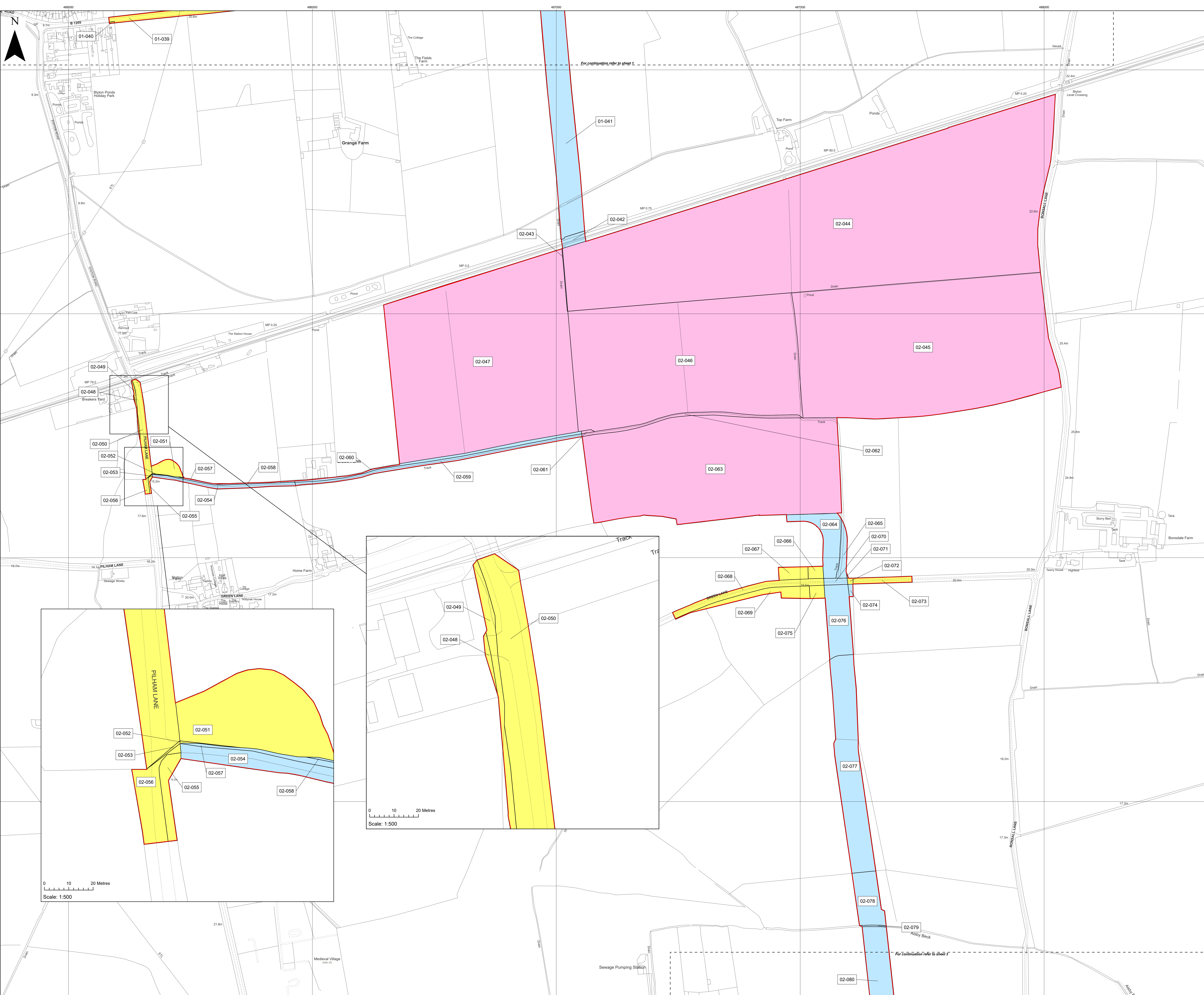
Layers: Lamps, 2022; IGR, 2022
 Base map: Reproduced from Ordnance Survey digital map data © Crown copyright 2021. All rights reserved. License number: 0100011873

0 100 200 Metres
 Scale: 1:2,500@A0

APFP Regulation: 5(2)(i)	Application Doc No. C2_2_D
Ref: 21005129_LP-02_D	Date: 18/01/2024
Drawn by: AL	Checked by: IM

Land Plans
 Sheet 2 of 20
 Revision D

COTTAM SOLAR PROJECT



For continuation refer to sheet 3

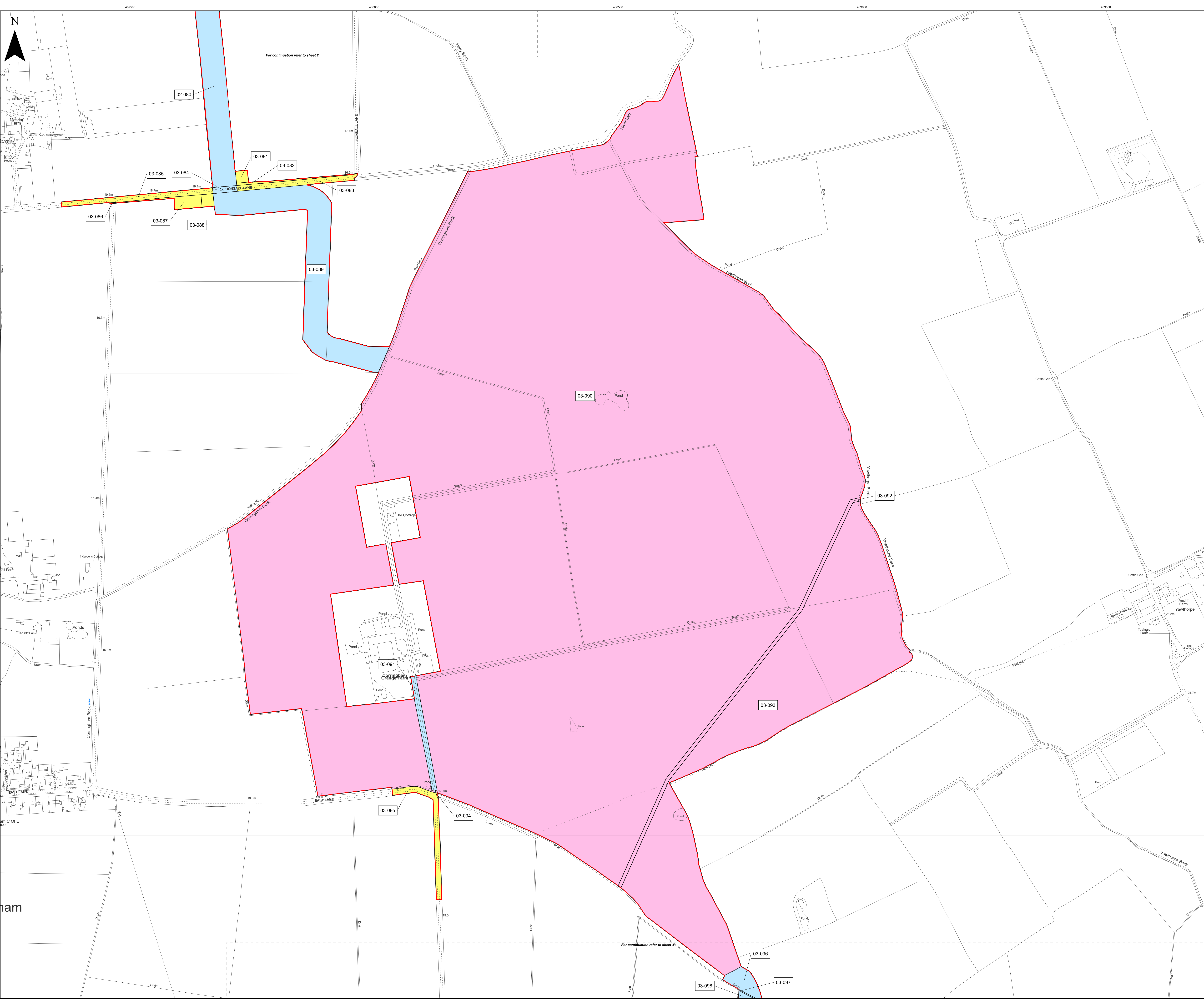
Key

- Order Limits
- Freehold to be compulsorily acquired and temporary use of land and in relation to which it is proposed to extinguish easements, servitudes and other private rights
- New rights (including restrictions) to be compulsorily acquired and temporary use of land and in relation to which it is proposed to suspend or extinguish easements, servitudes and other private rights
- Temporary use of land and in relation to which it is proposed to temporarily suspend easements, servitudes and other private rights

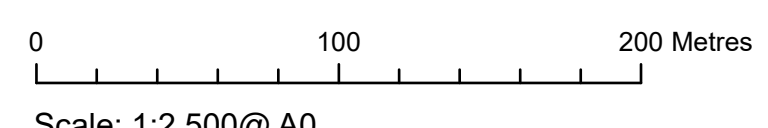
03-090; 03-092; 03-093

02-080; 03-084; 03-089; 03-091; 03-096; 03-097; 03-098

03-081; 03-082; 03-083; 03-085; 03-086; 03-087; 03-088; 03-094; 03-095



Layers: Lamps, 2022; IGR, 2022
 Base map: Reproduced from Ordnance Survey digital map data © Crown copyright 2021. All rights reserved. License number 0100011873



Scale: 1:2,500@ A0

APFP Regulation: 5(2)(i)	Application Doc No. C2.2_D
Ref: 21005129_LP-03_D	Date: 18/01/2024
Drawn by: AL	Checked by: IM

Land Plans
 Sheet 3 of 20
 Revision D

COTTAM SOLAR PROJECT

Key

- Order Limits
- Freehold to be compulsorily acquired and temporary use of land and in relation to which it is proposed to extinguish easements, servitudes and other private rights
- 03-093
New rights (including restrictions) to be compulsorily acquired and temporary use of land and in relation to which it is proposed to suspend or extinguish easements, servitudes and other private rights
- 03-096; 03-097; 03-098; 04-099; 04-103; 04-104; 04-107; 04-111; 04-114; 04-115; 04-116; 04-117; 04-118; 04-119
Temporary use of land and in relation to which it is proposed to temporarily suspend easements, servitudes and other private rights

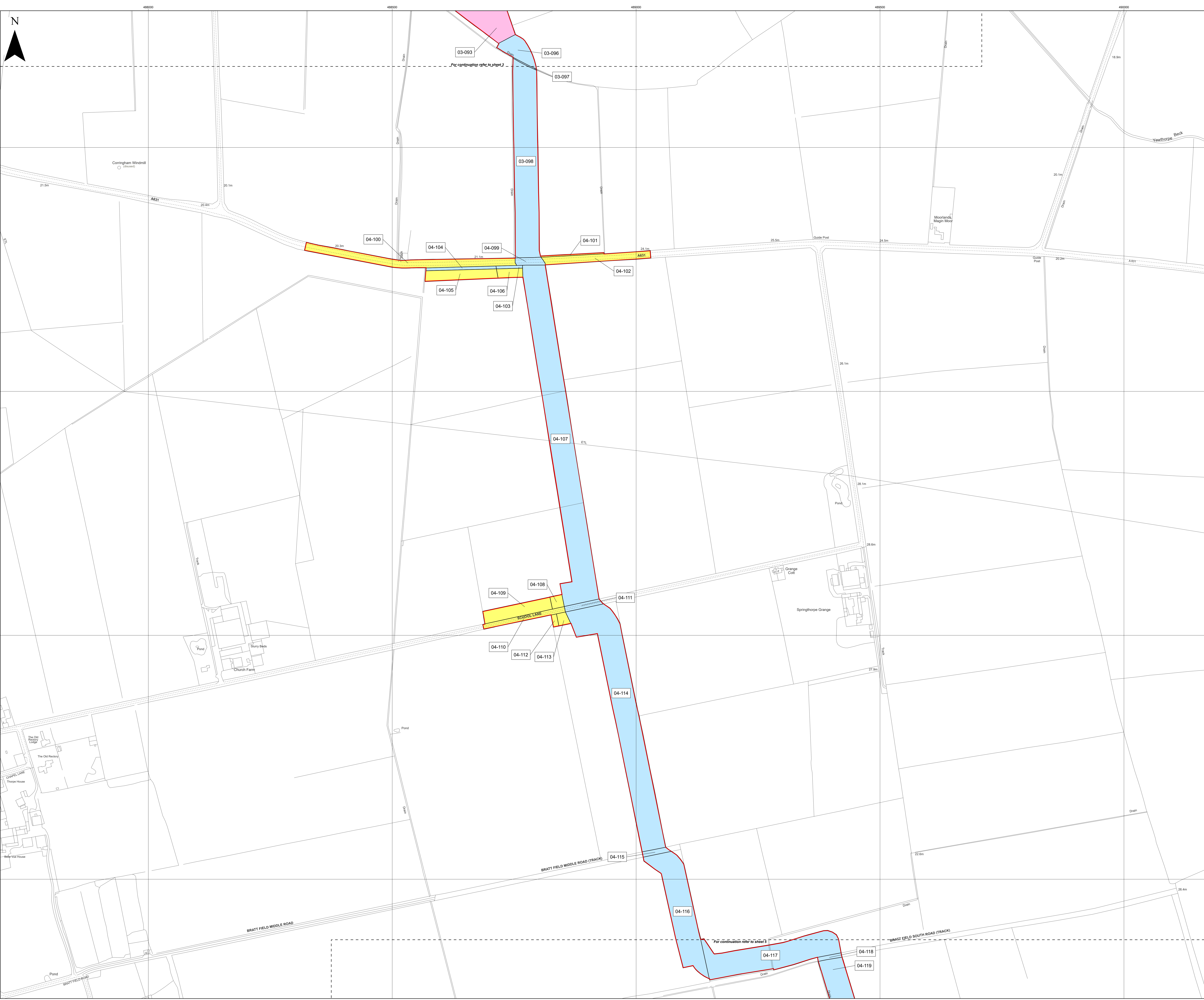
Layers: Lamps, 2022; IGR, 2022
Base map: Reproduced from Ordnance Survey digital map data © Crown copyright 2021. All rights reserved. License number: 0100018073

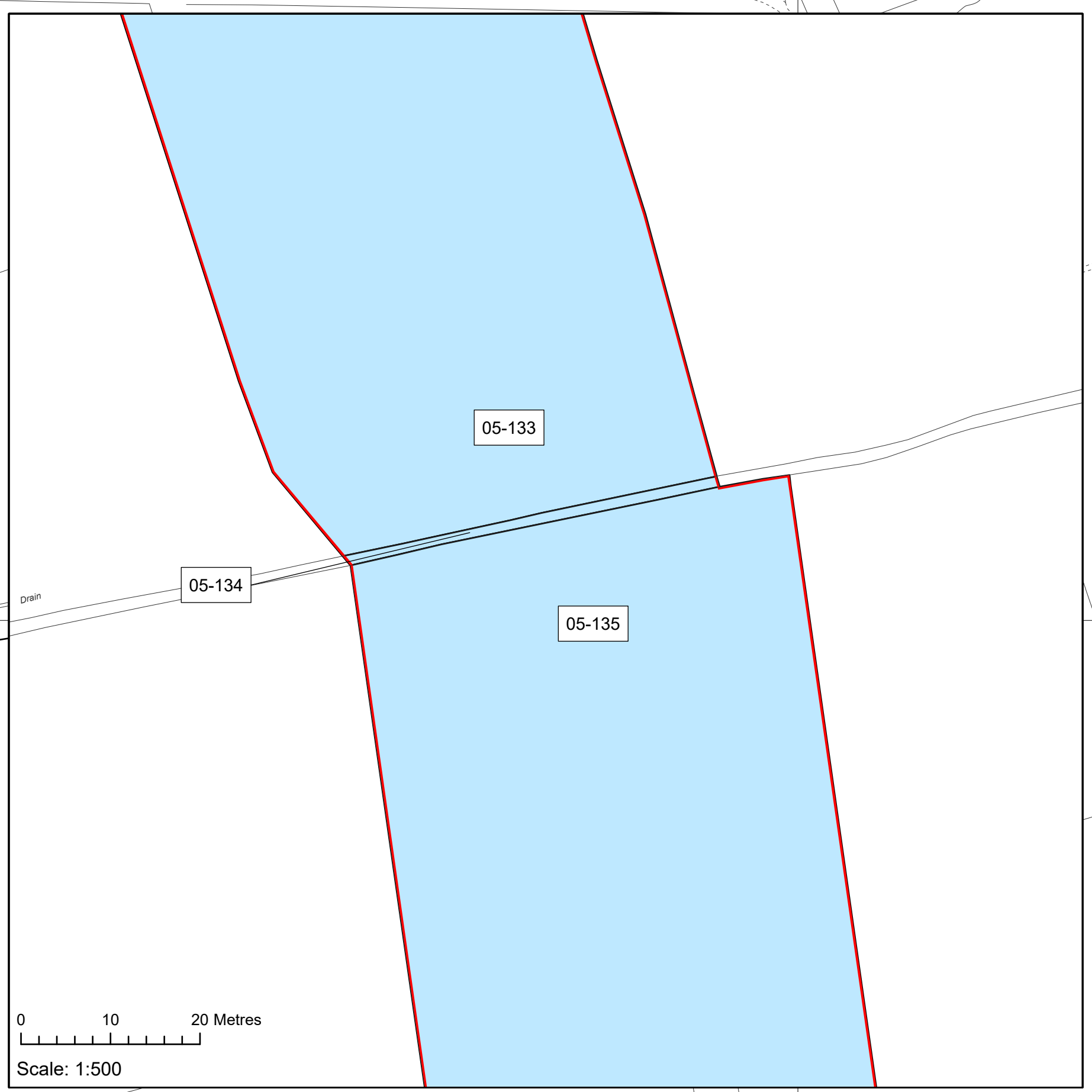
0 100 200 Metres
Scale: 1:2,500@ A0

APFP Regulation: 5(2)(i)	Application Doc No. C2.2_D
Ref: 21005129_LP-04_D	Date: 18/01/2024
Drawn by: AL	Checked by: IM


Land Plans
Sheet 4 of 20
Revision D


COTTAM SOLAR PROJECT






Key

 Order Limits

 New rights (including restrictions) to be compulsorily acquired and temporary use of land and in relation which it is proposed to suspend or extinguish easements, servitudes and other private rights

04-116; 04-117; 04-118; 04-119; 05-120; 05-121; 05-124; 05-125; 05-126; 05-128; 05-129; 05-130; 05-133; 05-134; 05-135; 05-136; 05-140; 05-141

 Temporary use of land and in relation to which it is proposed to temporarily suspend easements, servitudes and other private rights

05-122; 05-123; 05-127; 05-131; 05-132; 05-137; 05-138; 05-139

Layers: Lamps, 2022; IGR, 2022
Base map: Reproduced from Ordnance Survey digital map data © Crown copyright 2021. All rights reserved. License number 0100011873

0 100 200 Metres
Scale: 1:2,500@ A0

APFP Regulation: 5(2)(i)	Application Doc No. C2.2_D
Ref: 21005129_LP-05_D	Date: 18/01/2024
Drawn by: AL	Checked by: IM

Land Plans
Sheet 5 of 20
Revision D

COTTAM SOLAR PROJECT

Key

- Order Limits
- Freehold to be compulsorily acquired and temporary use of land and in relation to which it is proposed to temporarily suspend easements, servitudes and other private rights
- New rights (including restrictions) to be compulsorily acquired and temporary use of land and in relation to which it is proposed to suspend or extinguish easements, servitudes and other private rights
- Temporary use of land and in relation to which it is proposed to temporarily suspend easements, servitudes and other private rights

06-153; 06-154

05-136; 05-140; 05-141; 06-142; 06-143; 06-145; 06-146; 06-147; 06-148; 06-152

05-137; 05-138; 05-139; 06-144; 06-149; 06-150; 06-151

Layers: Lamps, 2022; IGR, 2022
 Base map: Reproduced from Ordnance Survey digital map data © Crown copyright 2021. All rights reserved. License number 010001873

0 100 200 Metres
 Scale: 1:2,500@A0

APFP Regulation: 5(2)(i)	Application Doc No. C2.2_D
Ref: 21005129_LP-06_D	Date: 18/01/2024
Drawn by: AL	Checked by: IM

Land Plans
 Sheet 6 of 20
 Revision D

COTTAM SOLAR PROJECT



Key

- Order Limits
- Freehold to be compulsorily acquired and temporary use of land and in relation to which it is proposed to extinguish easements, servitudes and other private rights
- 06-153; 06-154; 07-155; 07-156; 07-158
- New rights (including restrictions) to be compulsorily acquired and temporary use of land and in relation to which it is proposed to suspend or extinguish easements, servitudes and other private rights
- 07-157; 07-159; 07-160

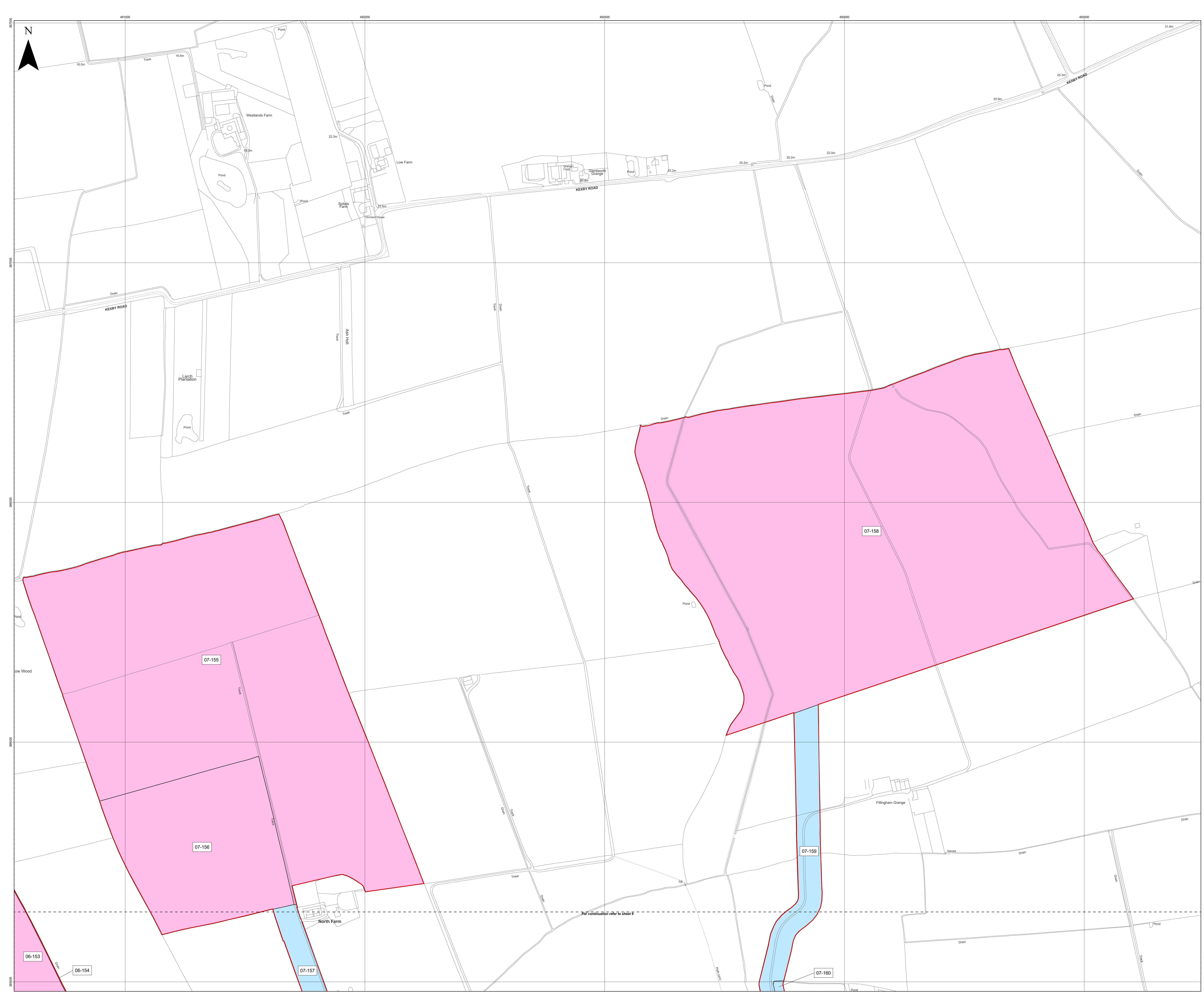
Layers: Lamps, 2022; IGR, 2022
Base map: Reproduced from Ordnance Survey digital map data © Crown copyright 2021. All rights reserved. License number: 010001873

0 100 200 Metres
Scale: 1:2,500@A0

APFP Regulation: 5(2)(i)	Application Doc No. C2.2_D
Ref: 21005129_LP-07_D	Date: 18/01/2024
Drawn by: AL	Checked by: IM

Land Plans
Sheet 7 of 20
Revision D

COTTAM SOLAR PROJECT



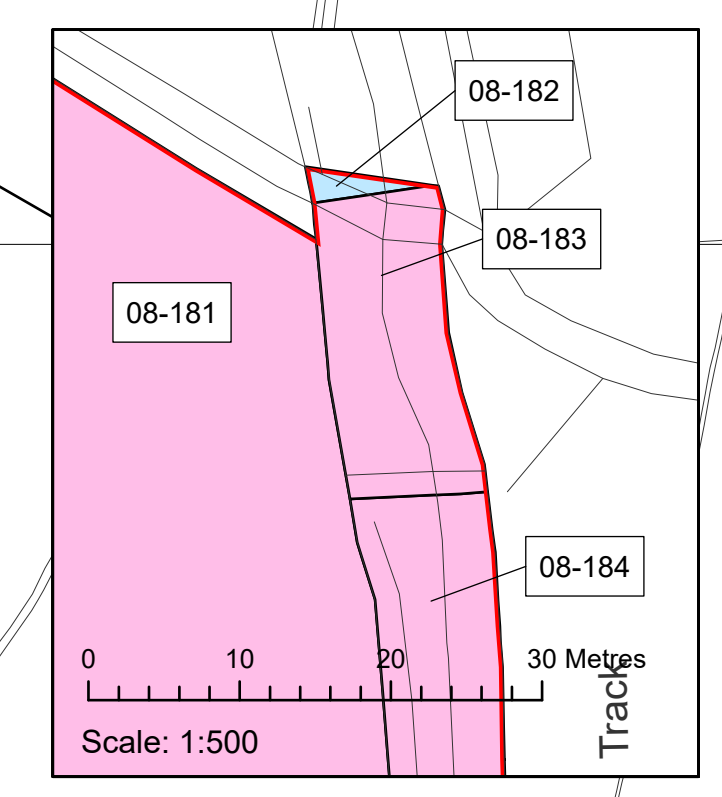
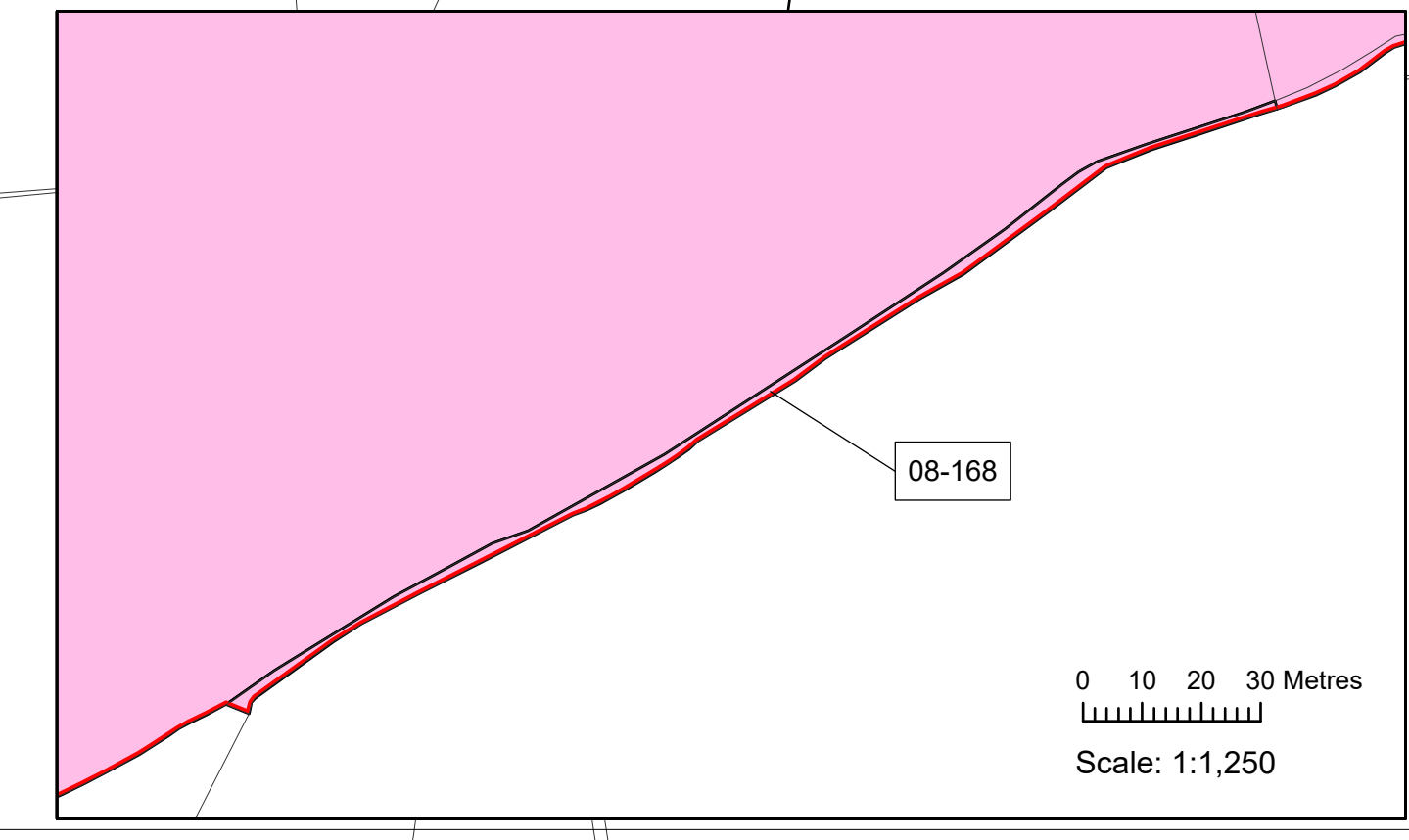
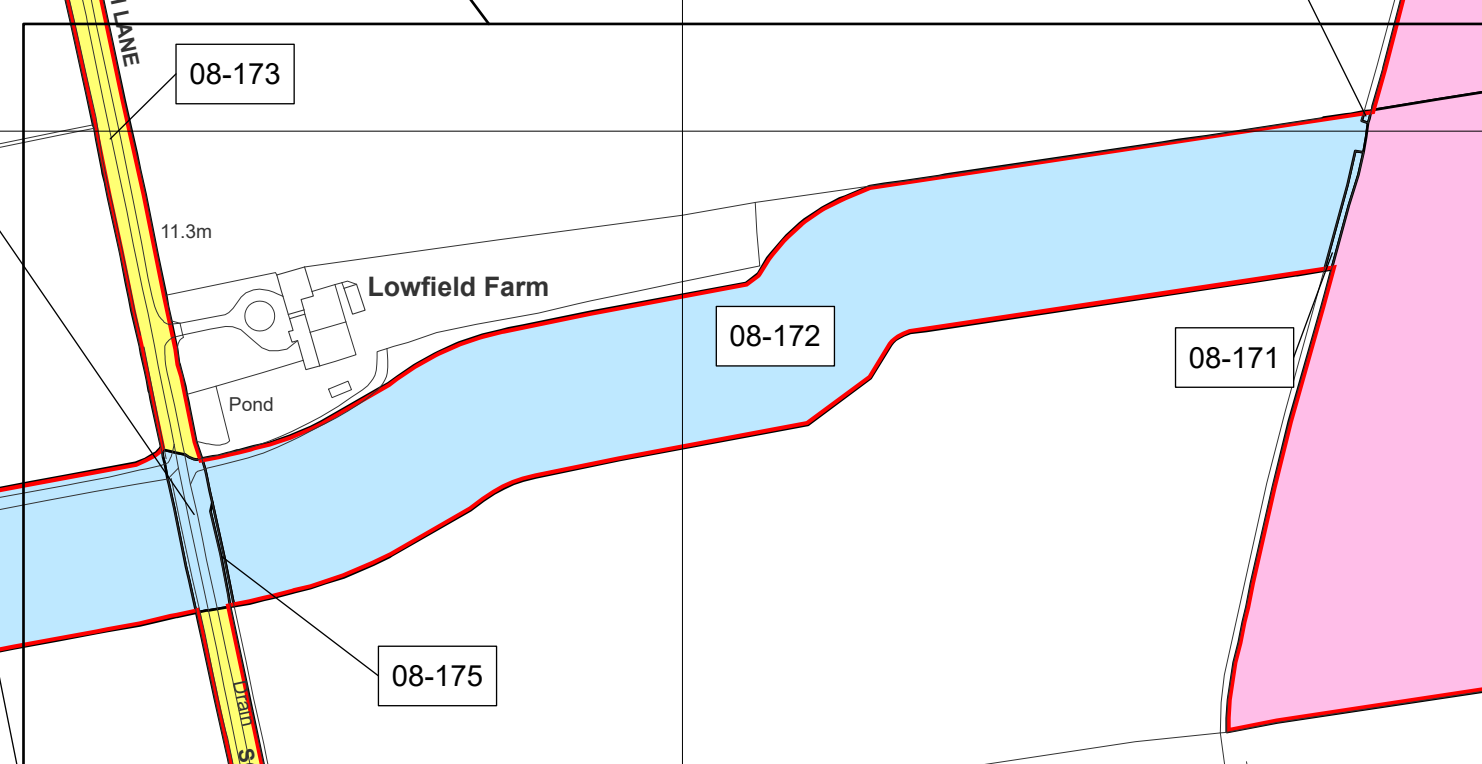
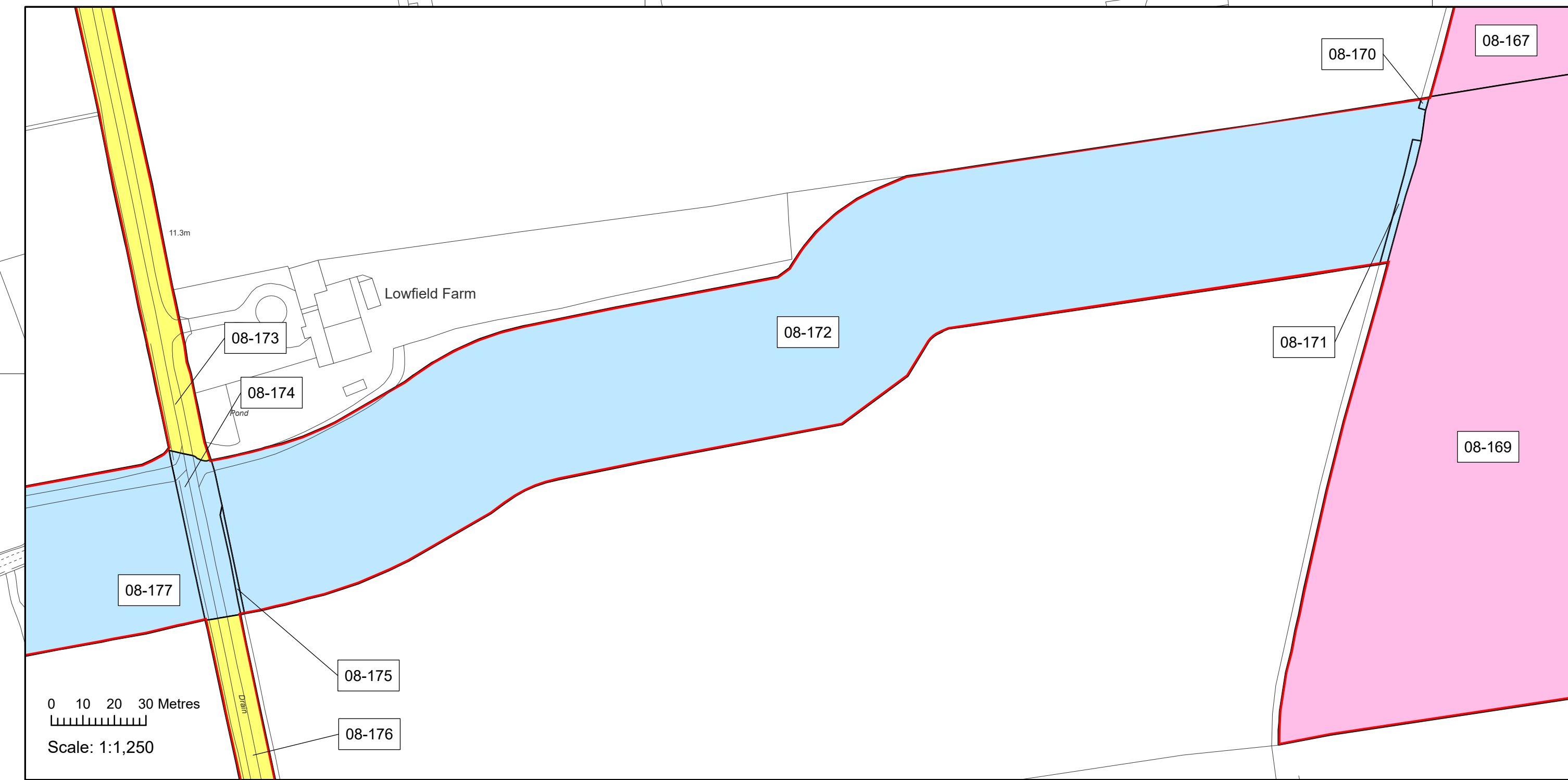
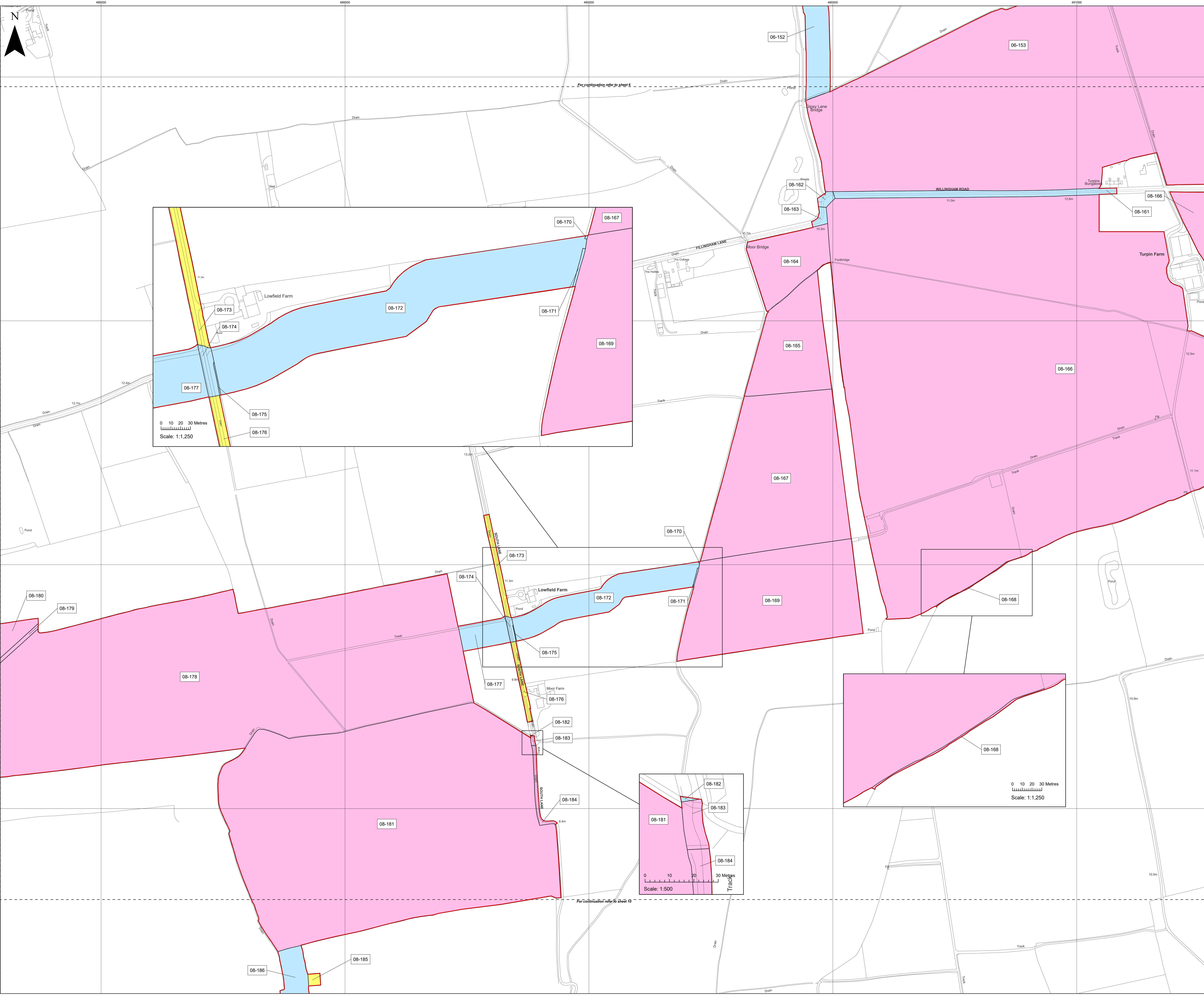
Key

- Order Limits
- Freehold to be compulsorily acquired and temporary use of land and in relation to which it is proposed to extinguish easements, servitudes and other private rights
- New rights (including restrictions) to be compulsorily acquired and temporary use of land and in relation to which it is proposed to suspend or extinguish easements, servitudes and other private rights
- Temporary use of land and in relation to which it is proposed to temporarily suspend easements, servitudes and other private rights

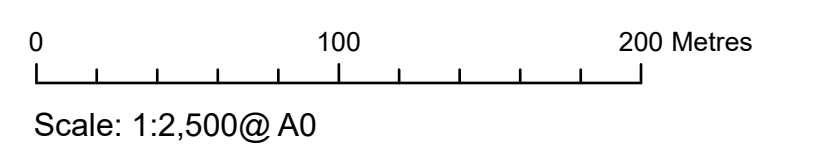
06-153; 08-164; 08-165; 08-166; 08-167; 08-168; 08-169; 08-178; 08-179; 08-180; 08-181; 08-183; 08-184

06-152; 08-161; 08-162; 08-163; 08-170; 08-171; 08-172; 08-174; 08-175; 08-177; 08-182; 08-186

08-173; 08-176; 08-185



Layers: Lamps, 2022; IGR, 2022
Base map: Reproduced from Ordnance Survey digital map data © Crown copyright 2021. All rights reserved. License number 0100011873



APFP Regulation: 5(2)(i)	Application Doc No. C2.2_D
Ref: 21005129_LP-08_D	Date: 18/01/2024
Drawn by: AL	Checked by: IM

Land Plans
Sheet 8 of 20
Revision D

COTTAM SOLAR PROJECT

Key

- Order Limits
- Freehold to be compulsorily acquired and temporary use of land and in relation to which it is proposed to extinguish easements, servitudes and other private rights
- 06-153; 06-154; 07-156; 08-166; 09-190; 09-194; 09-195; 09-196; 09-197; 09-198; 09-199; 09-200
- New rights (including restrictions) to be compulsorily acquired and temporary use of land and in relation to which it is proposed to suspend or extinguish easements, servitudes and other private rights
- 07-157; 07-159; 07-160; 09-188; 09-192; 09-194a
- Temporary use of land and in relation to which it is proposed to temporarily suspend easements, servitudes and other private rights
- 09-187; 09-189; 09-191; 09-193

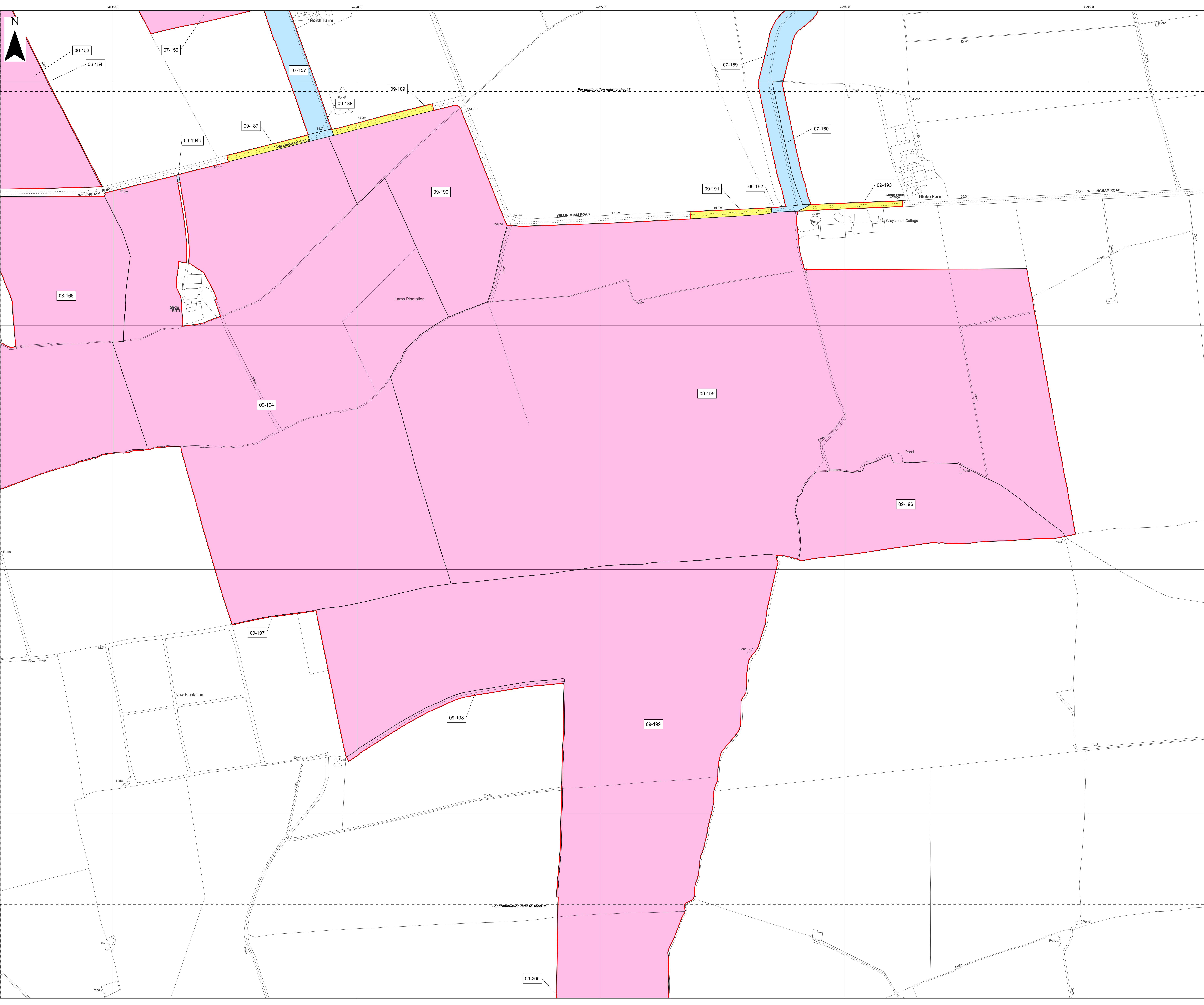
Layers: Lrplns, 2022; IGR, 2022
 Base map: Reproduced from Ordnance Survey digital map data © Crown copyright 2021. All rights reserved. License number 0100011873

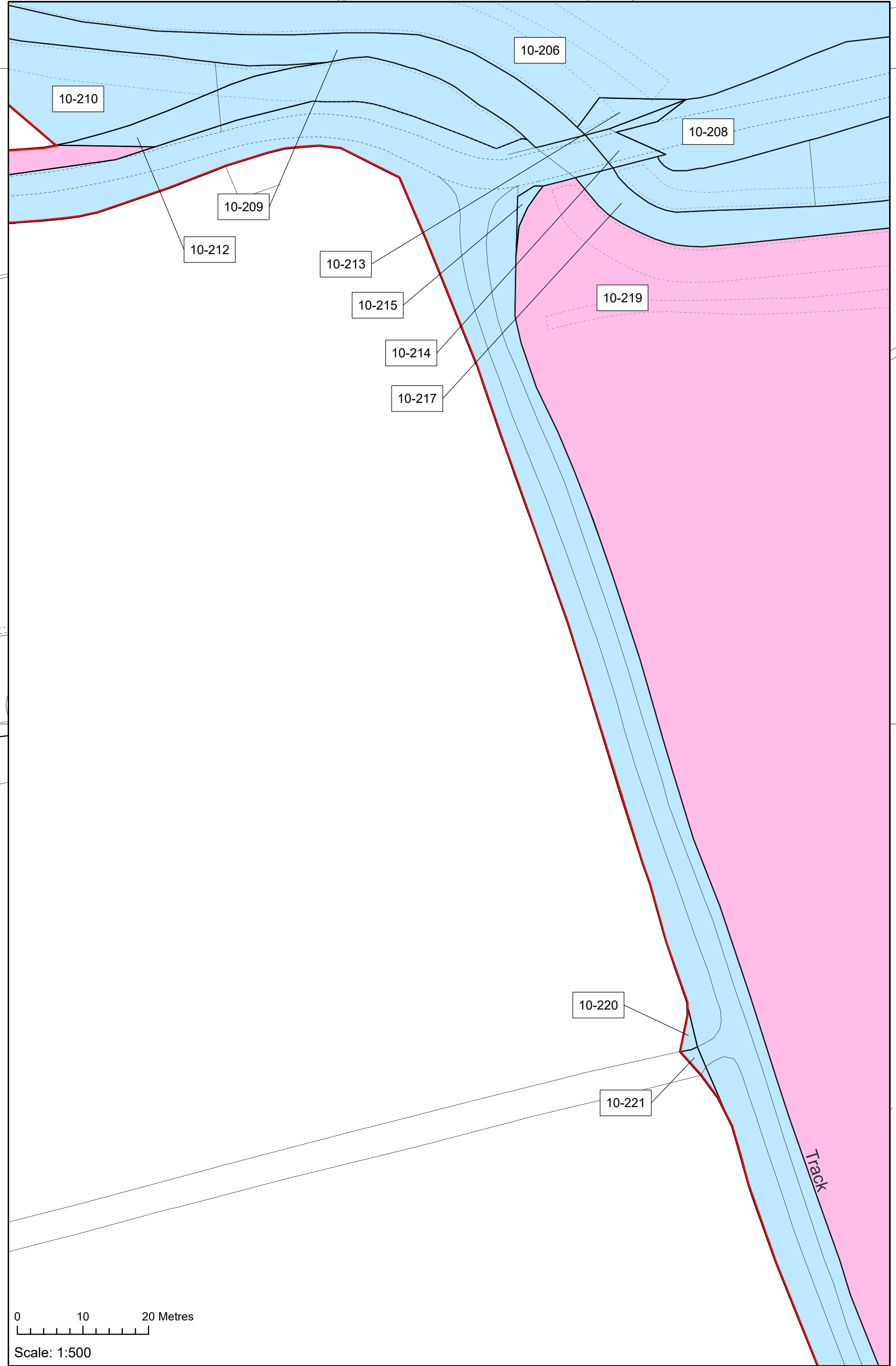
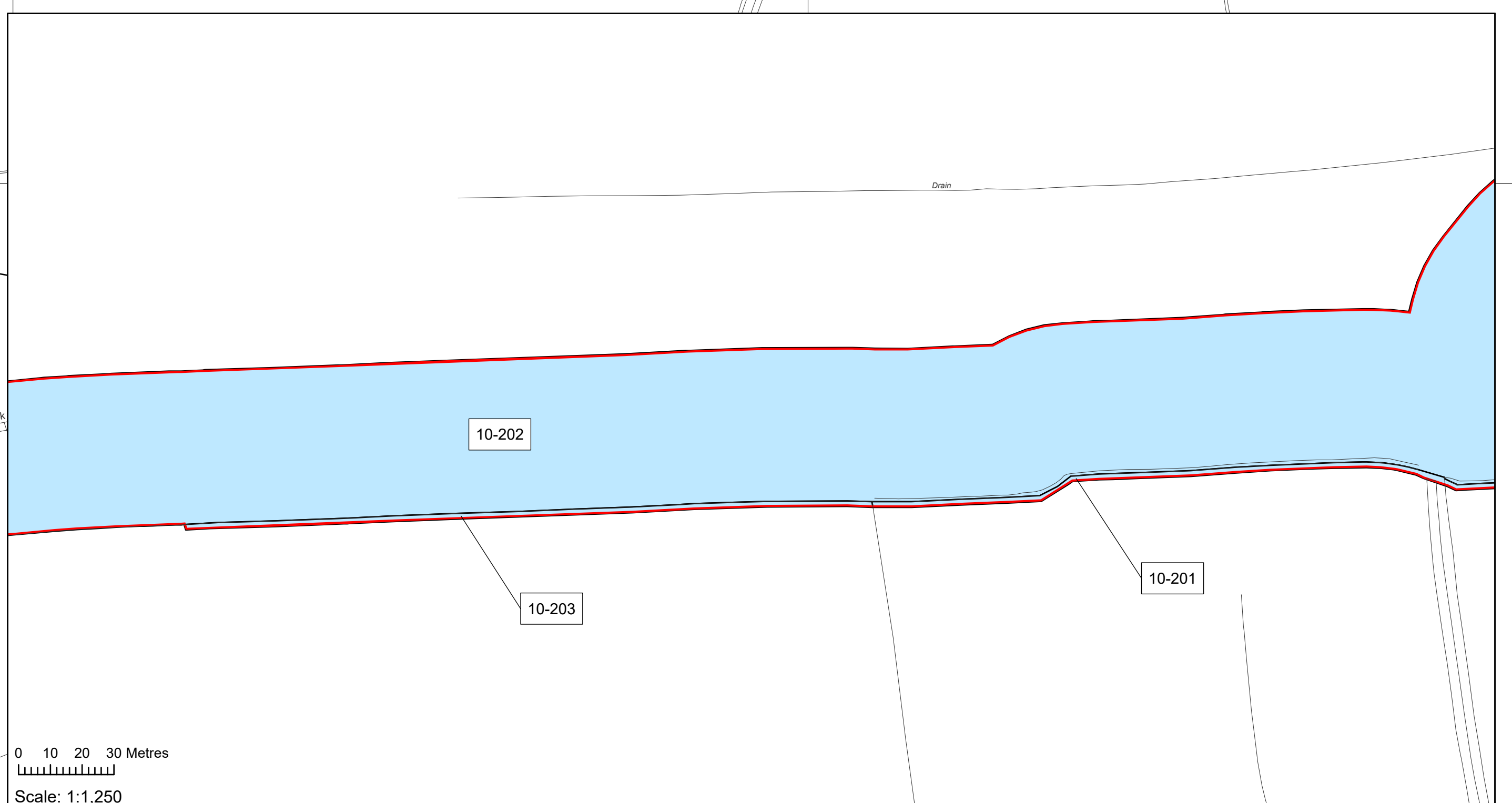
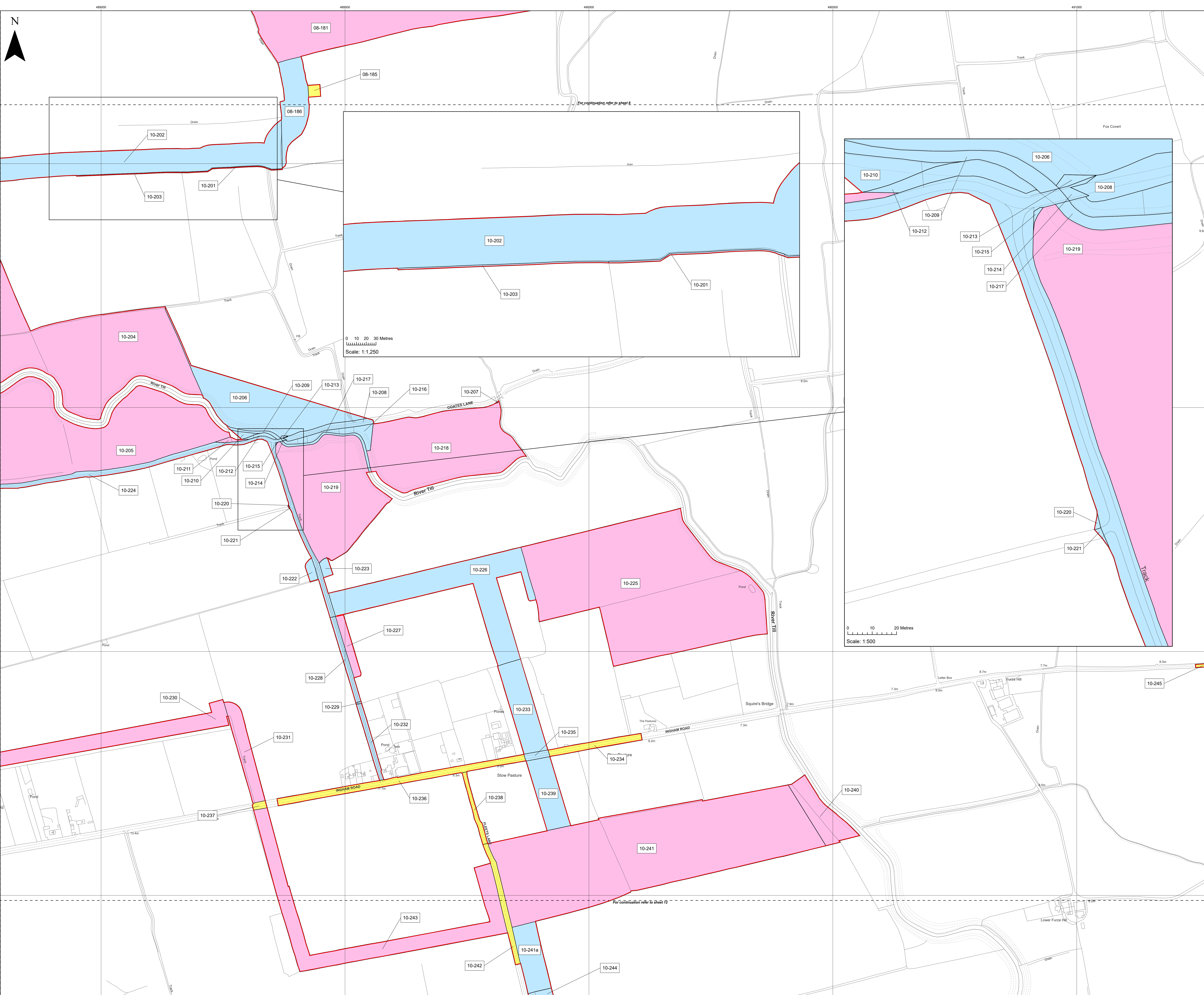
0 100 200 Metres
 Scale: 1:2,500@ A0

APFP Regulation: 5(2)(i)	Application Doc No. C2.2_D
Ref: 21005129_LP-09_D	Date: 18/01/2024
Drawn by: AL	Checked by: IM

Land Plans
 Sheet 9 of 20
 Revision D

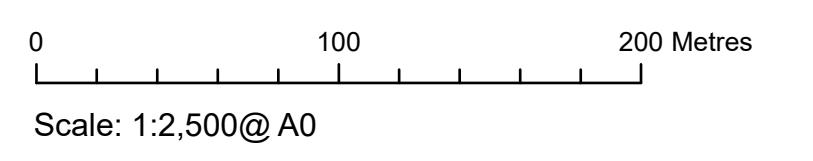
COTTAM SOLAR PROJECT





- Key**
- Order Limits
 - Freehold to be compulsorily acquired and temporary use of land and in relation to which it is proposed to extinguish easements, servitudes and other private rights
 - New rights (including restrictions) to be compulsorily acquired and temporary use of land and in relation to which it is proposed to suspend or extinguish easements, servitudes and other private rights
 - Temporary use of land and in relation to which it is proposed to temporarily suspend easements, servitudes and other private rights
- 08-181; 10-204; 10-205; 10-207; 10-211; 10-218; 10-219; 10-225; 10-227; 10-230; 10-231; 10-240; 10-241; 10-243
- 08-186; 10-201; 10-202; 10-203; 10-206; 10-208; 10-209; 10-210; 10-212; 10-213; 10-214; 10-215; 10-216; 10-217; 10-220; 10-221; 10-222; 10-223; 10-224; 10-226; 10-228; 10-229; 10-232; 10-233; 10-235; 10-239; 10-241a; 10-244
- 08-185; 10-234; 10-236; 10-237; 10-238; 10-242; 10-245

Layers: Lamps, 2022; IGR, 2022
 Base map: Reproduced from Ordnance Survey digital map data © Crown copyright 2021. All rights reserved. License number 0100011873



APFP Regulation: 5(2)(i)	Application Doc No. C2.2_D
Ref: 21005129_LP-10_D	Date: 18/01/2024
Drawn by: AL	Checked by: IM

Land Plans
 Sheet 10 of 20
 Revision D

COTTAM SOLAR PROJECT

Key

- Order Limits
 - Freehold to be compulsorily acquired and temporary use of land and in relation to which it is proposed to extinguish easements, servitudes and other private rights
 - New rights (including restrictions) to be compulsorily acquired and temporary use of land and in relation to which it is proposed to suspend or extinguish easements, servitudes and other private rights
 - Temporary use of land and in relation to which it is proposed to temporarily suspend easements, servitudes and other private rights
- 09-199; 09-200; 11-248; 11-249; 11-250; 11-258; 11-259; 11-260; 11-261; 11-262; 11-263; 11-264; 11-265; 11-266
- 11-246; 11-247; 11-251; 11-252; 11-253; 11-255; 11-257
- 10-245; 11-254; 11-256

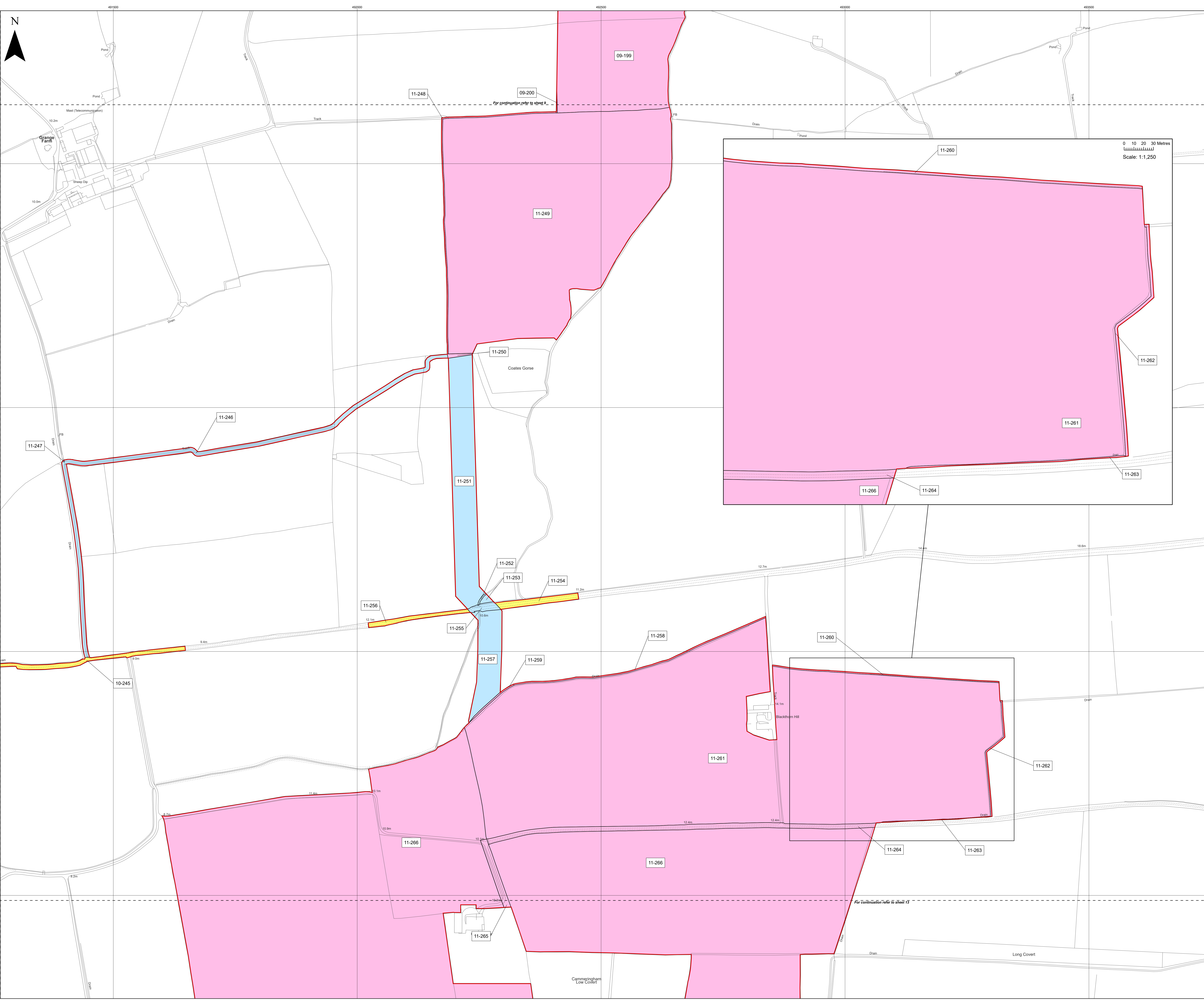
Layers: Lamps, 2022; IGR, 2022
Base map: Reproduced from Ordnance Survey digital map data © Crown copyright 2021. All rights reserved. License number 010001873

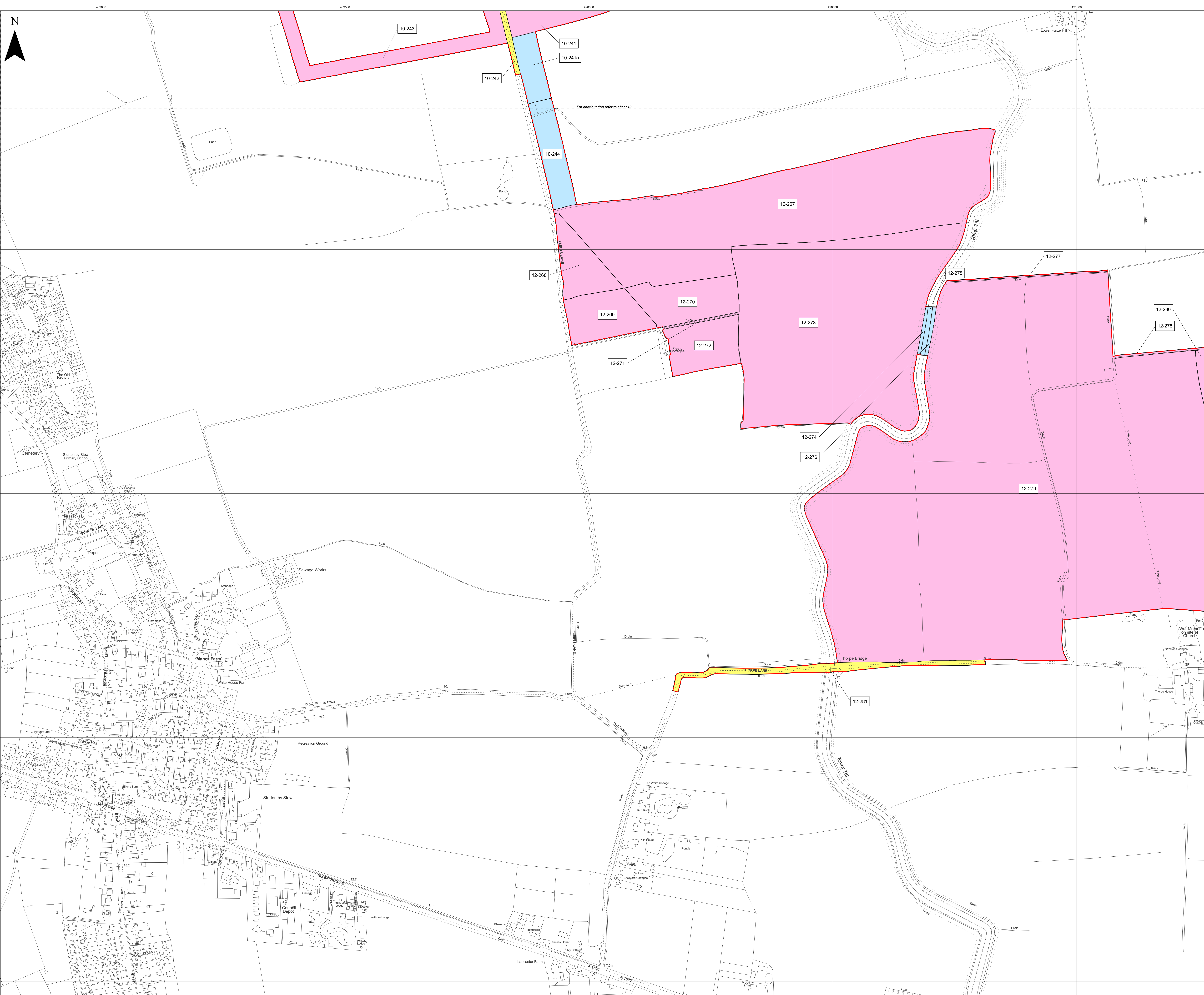
0 100 200 Metres
Scale: 1:2,500@A0

APFP Regulation: 5(2)(i)	Application Doc No. C2.2_D
Ref: 21005129_LP-11_D	Date: 18/01/2024
Drawn by: AL	Checked by: IM

Land Plans
Sheet 11 of 20
Revision D

COTTAM SOLAR PROJECT





Key

- Order Limits
- Freehold to be compulsorily acquired and temporary use of land and in relation to which it is proposed to extinguish easements, servitudes and other private rights
- New rights (including restrictions) to be compulsorily acquired and temporary use of land and in relation to which it is proposed to suspend or extinguish easements, servitudes and other private rights
- Temporary use of land and in relation to which it is proposed to temporarily suspend easements, servitudes and other private rights

10-241; 10-243; 12-267; 12-268; 12-269; 12-270; 12-271; 12-272; 12-273; 12-277; 12-278; 12-279; 12-280

10-241a; 10-244; 12-274; 12-275; 12-276

10-242; 12-281

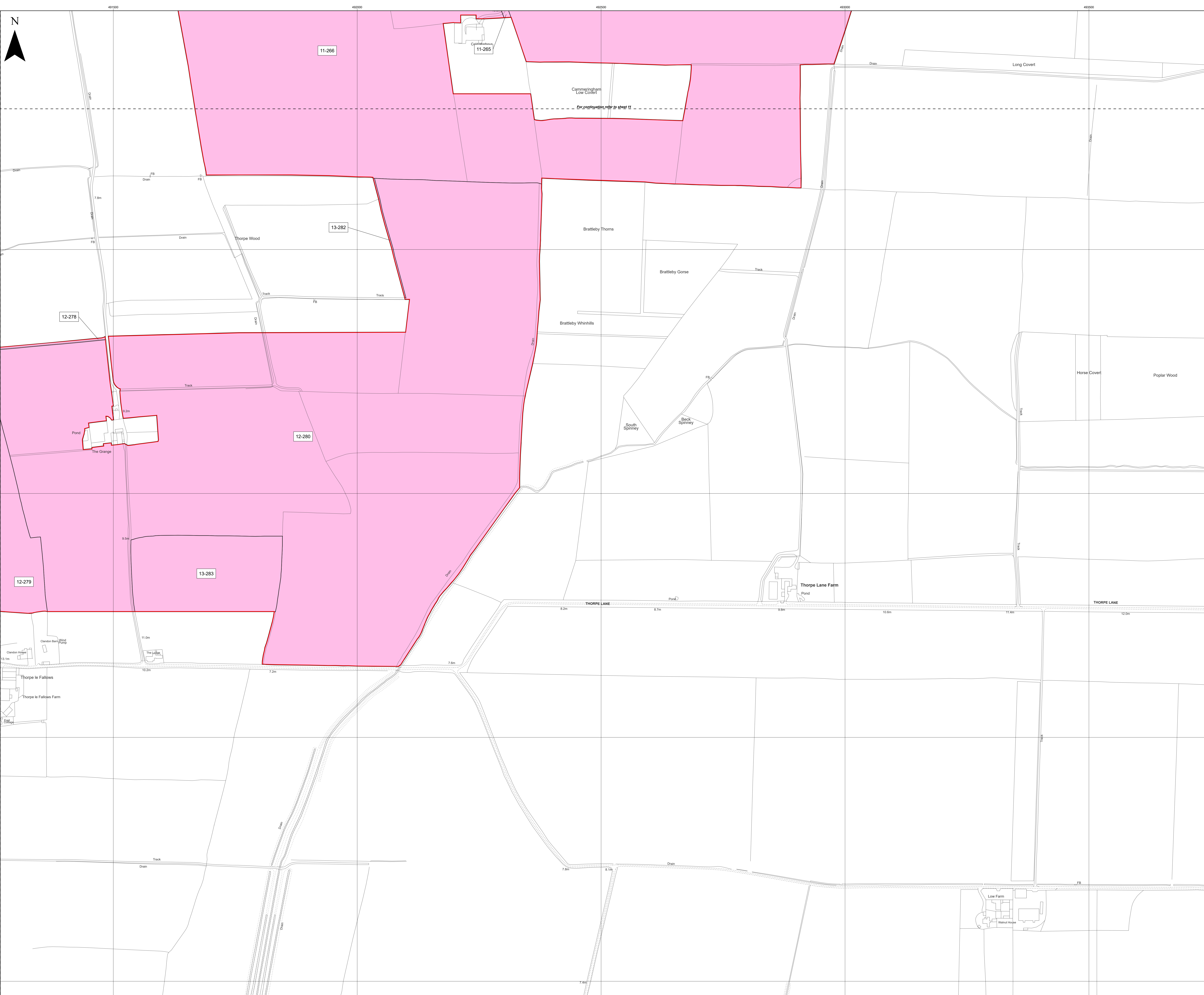
Layers: Lamps, 2022; IGR, 2022
 Base map: Reproduced from Ordnance Survey digital map data © Crown copyright 2021. All rights reserved. License number: 0100011873

0 100 200 Metres
 Scale: 1:2,500@ A0

APFP Regulation: 5(2)(i)	Application Doc No. C2.2_D
Ref: 21005129_LP-12_D	Date: 18/01/2024
Drawn by: AL	Checked by: IM

Land Plans
 Sheet 12 of 20
 Revision D

COTTAM SOLAR PROJECT



Key

- Order Limits
- Freehold to be compulsorily acquired and temporary use of land and in relation to which it is proposed to extinguish easements, servitudes and other private rights

11-265; 11-266; 12-278; 12-279; 12-280; 13-282; 13-283

Layers: Larpins, 2022; IGR, 2022
Base map: Reproduced from Ordnance Survey digital map data © Crown copyright 2021. All rights reserved. License number: 0100011873

0 100 200 Metres
Scale: 1:2,500@A0

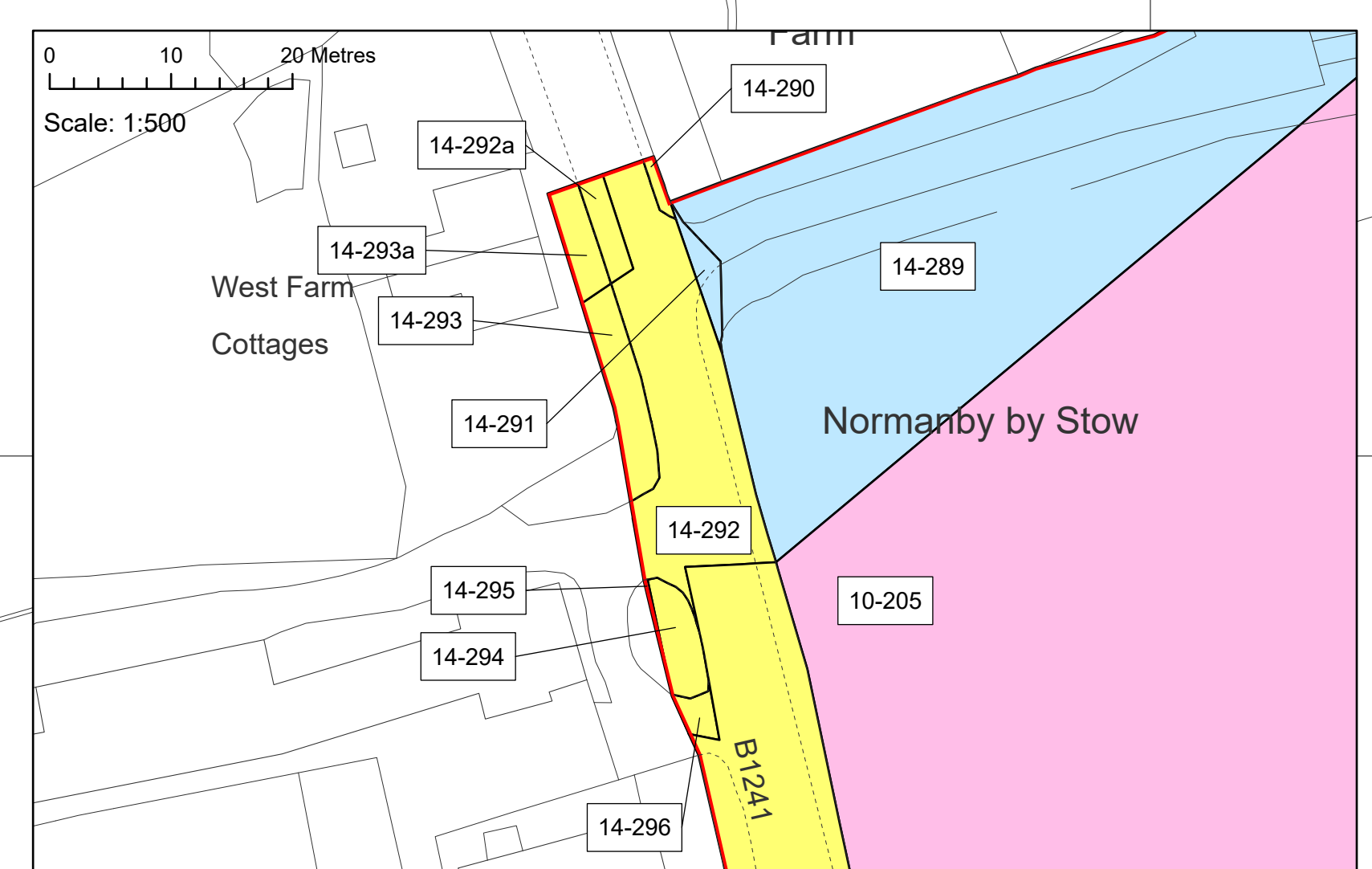
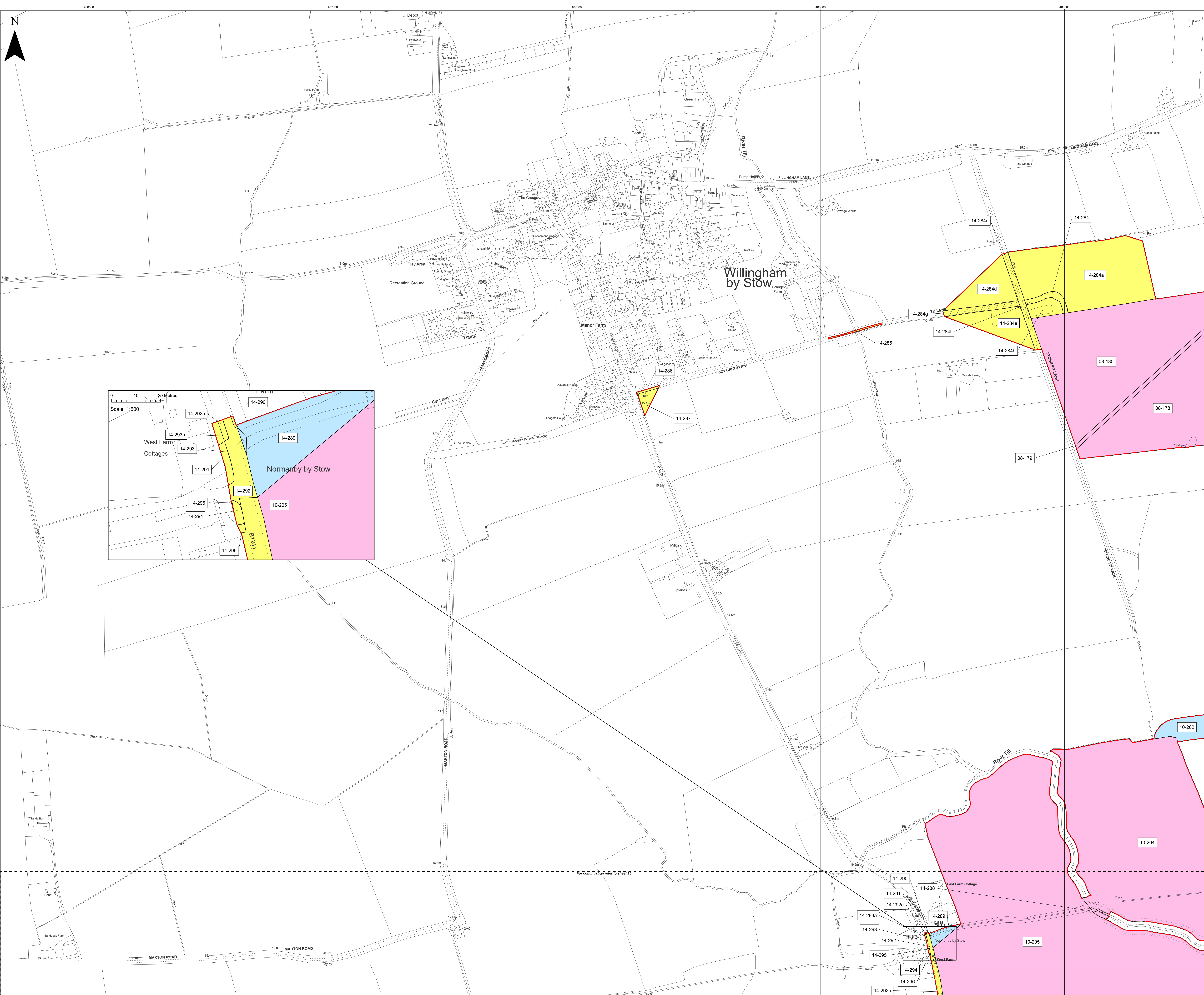
APFP Regulation: 5(2)(i)	Application Doc No. C2.2_D
Ref: 21005129_LP-13_D	Date: 18/01/2024
Drawn by: AL	Checked by: IM

Land Plans
Sheet 13 of 20
Revision D

COTTAM SOLAR PROJECT

Key

- Order Limits
 - Freehold to be compulsorily acquired and temporary use of land and in relation to which it is proposed to extinguish easements, servitudes and other private rights
 - New rights (including restrictions) to be compulsorily acquired and temporary use of land and in relation to which it is proposed to suspend or extinguish easements, servitudes and other private rights
 - Temporary use of land and in relation to which it is proposed to temporarily suspend easements, servitudes and other private rights
- 08-178; 08-179; 08-180; 10-204; 10-205; 14-288
- 14-284; 14-284a; 14-284b; 14-284c; 14-284d; 14-284e; 14-284f; 14-284g; 14-285; 14-286; 14-287; 14-290; 14-292; 14-292a; 14-292b; 14-293; 14-293a; 14-294; 14-295; 14-296



Layers: Lamps, 2022; IGR, 2022
 Base map: Reproduced from Ordnance Survey digital map data © Crown copyright 2021. All rights reserved. License number: 0100011873




0 100 200 Metres
 Scale: 1:2,500@A0

APFP Regulation: 5(2)(i)	Application Doc No. C2.2_D
Ref: 21005129_LP-14_D	Date: 18/01/2024
Drawn by: AL	Checked by: IM

Land Plans
 Sheet 14 of 20
 Revision D

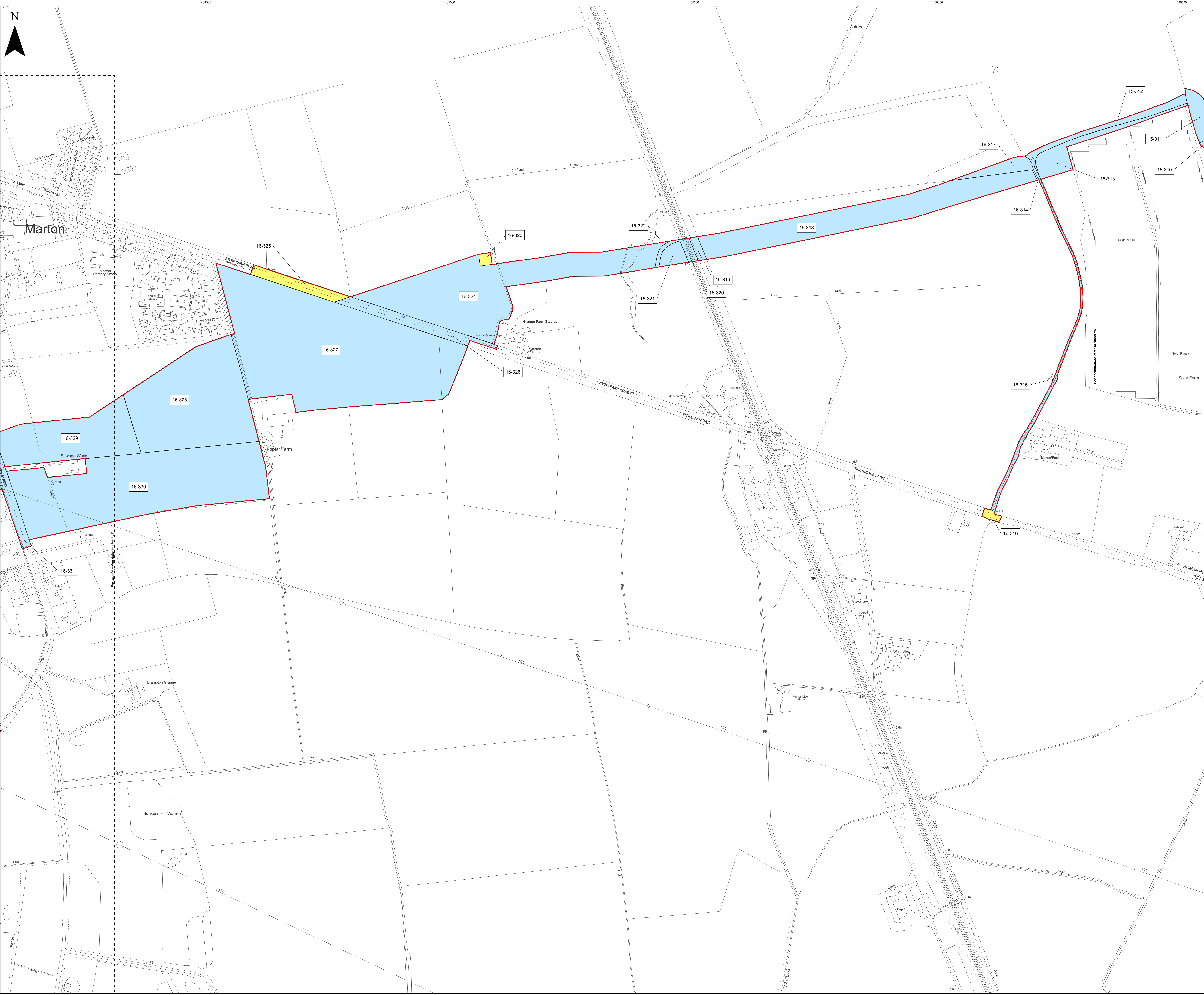
COTTAM SOLAR PROJECT

Key

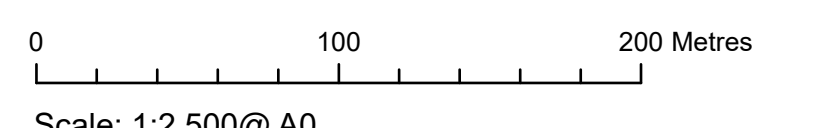
-  Order Limits
-  New rights (including restrictions) to be compulsorily acquired and temporary use of land and in relation which it is proposed to suspend or extinguish easements, servitudes and other private rights
-  Temporary use of land and in relation to which it is proposed to temporarily suspend easements, servitudes and other private rights

15-310; 15-311; 15-312; 15-313; 16-314; 16-315; 16-317; 16-318; 16-319; 16-320; 16-321; 16-322; 16-324; 16-326; 16-327; 16-328; 16-329; 16-330; 16-331

16-316; 16-323; 16-325



Layers: Lamps, 2022; IGR, 2022
 Base map: Reproduced from Ordnance Survey digital map data © Crown copyright 2021. All rights reserved. License number 0100011873



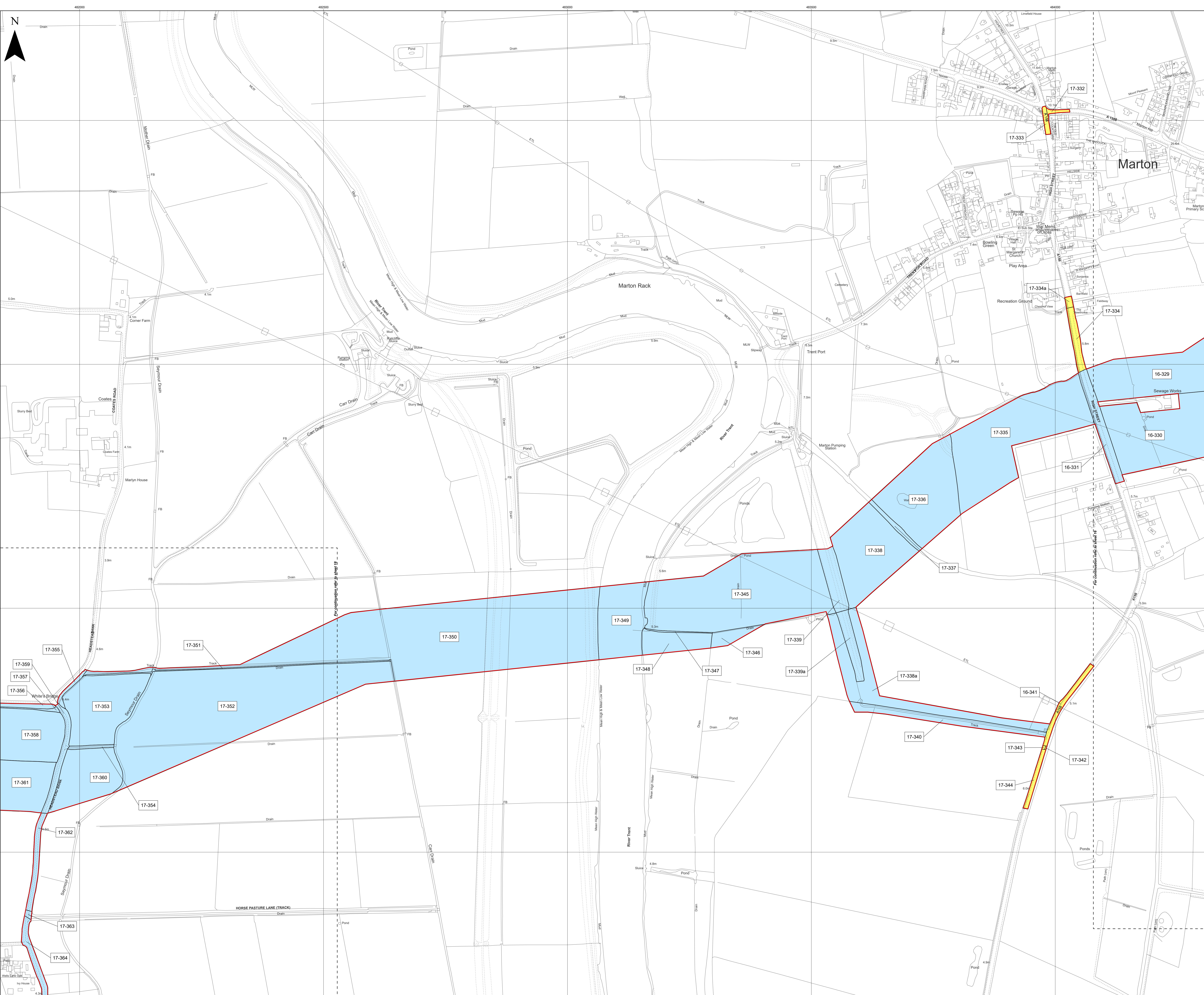
APFP Regulation: 5(2)(i)	Application Doc No. C2.2_D
Ref: 21005129_LP-16_D	Date: 18/01/2024
Drawn by: AL	Checked by: IM

Land Plans
 Sheet 16 of 20
 Revision D

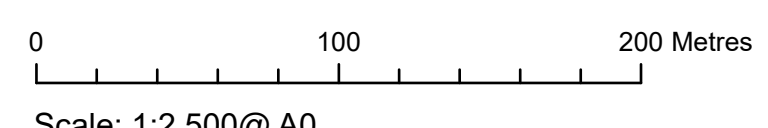
COTTAM SOLAR PROJECT

Key

- Order Limits
- New rights (including restrictions) to be compulsorily acquired and temporary use of land and in relation which it is proposed to suspend or extinguish easements, servitudes and other private rights
- 16-329; 16-330; 16-331; 17-335; 17-336; 17-337; 17-338; 17-338a; 17-339; 17-339a; 17-340; 17-345; 17-346; 17-347; 17-348; 17-349; 17-350; 17-351; 17-352; 17-353; 17-354; 17-355; 17-356; 17-357; 17-358; 17-359; 17-360; 17-361; 17-362; 17-363; 17-364
- Temporary use of land and in relation to which it is proposed to temporarily suspend easements, servitudes and other private rights
- 17-332; 17-333; 17-334; 17-334a; 17-341; 17-342; 17-343; 17-344



Layers: Lamps, 2022; IGR, 2022
 Base map: Reproduced from Ordnance Survey digital map data © Crown copyright 2021. All rights reserved. License number 0100011673



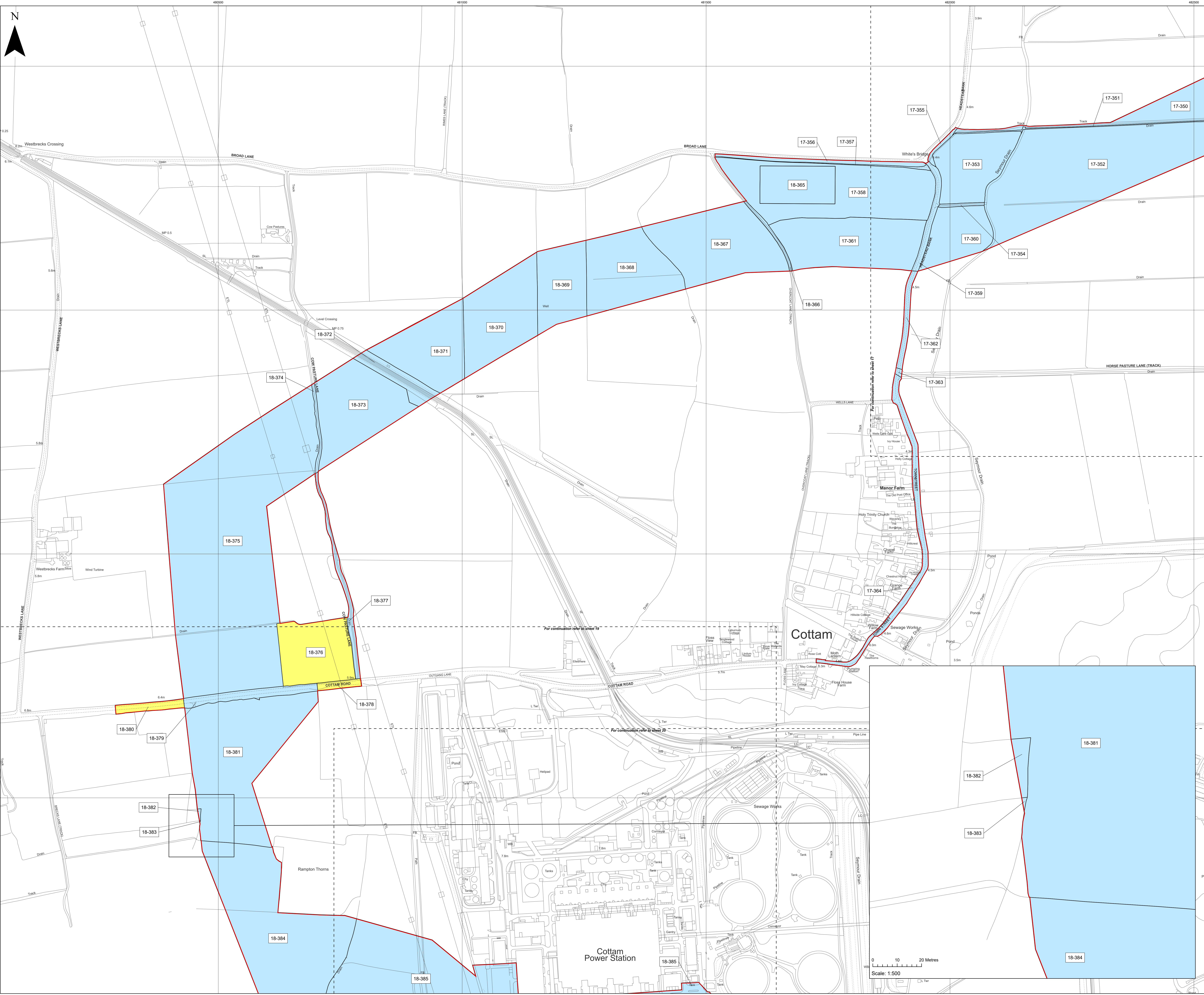
APFP Regulation: 5(2)(i)	Application Doc No. C2.2_D
Ref: 21005129_LP-17_D	Date: 18/01/2024
Drawn by: AL	Checked by: IM

Land Plans
 Sheet 17 of 20
 Revision D

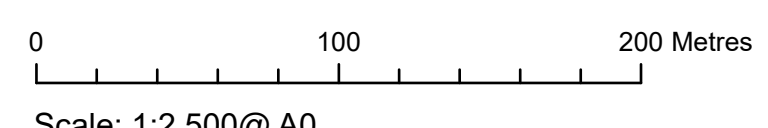
COTTAM SOLAR PROJECT

Key

- Order Limits
- New rights (including restrictions) to be compulsorily acquired and temporary use of land and in relation which it is proposed to suspend or extinguish easements, servitudes and other private rights
- 17-350; 17-351; 17-352; 17-353; 17-354; 17-355; 17-356; 17-357; 17-358; 17-359; 17-360; 17-361; 17-362; 17-363; 17-364; 18-365; 18-366; 18-367; 18-368; 18-369; 18-370; 18-371; 18-372; 18-373; 18-374; 18-375; 18-377; 18-379; 18-381; 18-382; 18-383; 18-384; 18-385
- Temporary use of land and in relation to which it is proposed to temporarily suspend easements, servitudes and other private rights
- 18-376; 18-378; 18-380



Layers: Layers, 2022; IGR, 2022
 Base map: Reproduced from Ordnance Survey digital map data © Crown copyright 2021. All rights reserved. License number 0100011873

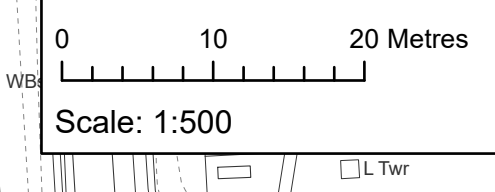


Scale: 1:2,500 @ A0

APFP Regulation: 5(2)(i)	Application Doc No. C2.2_D
Ref: 21005129_LP-18_D	Date: 18/01/2024
Drawn by: AL	Checked by: IM

Land Plans
 Sheet 18 of 20
 Revision D

COTTAM SOLAR PROJECT



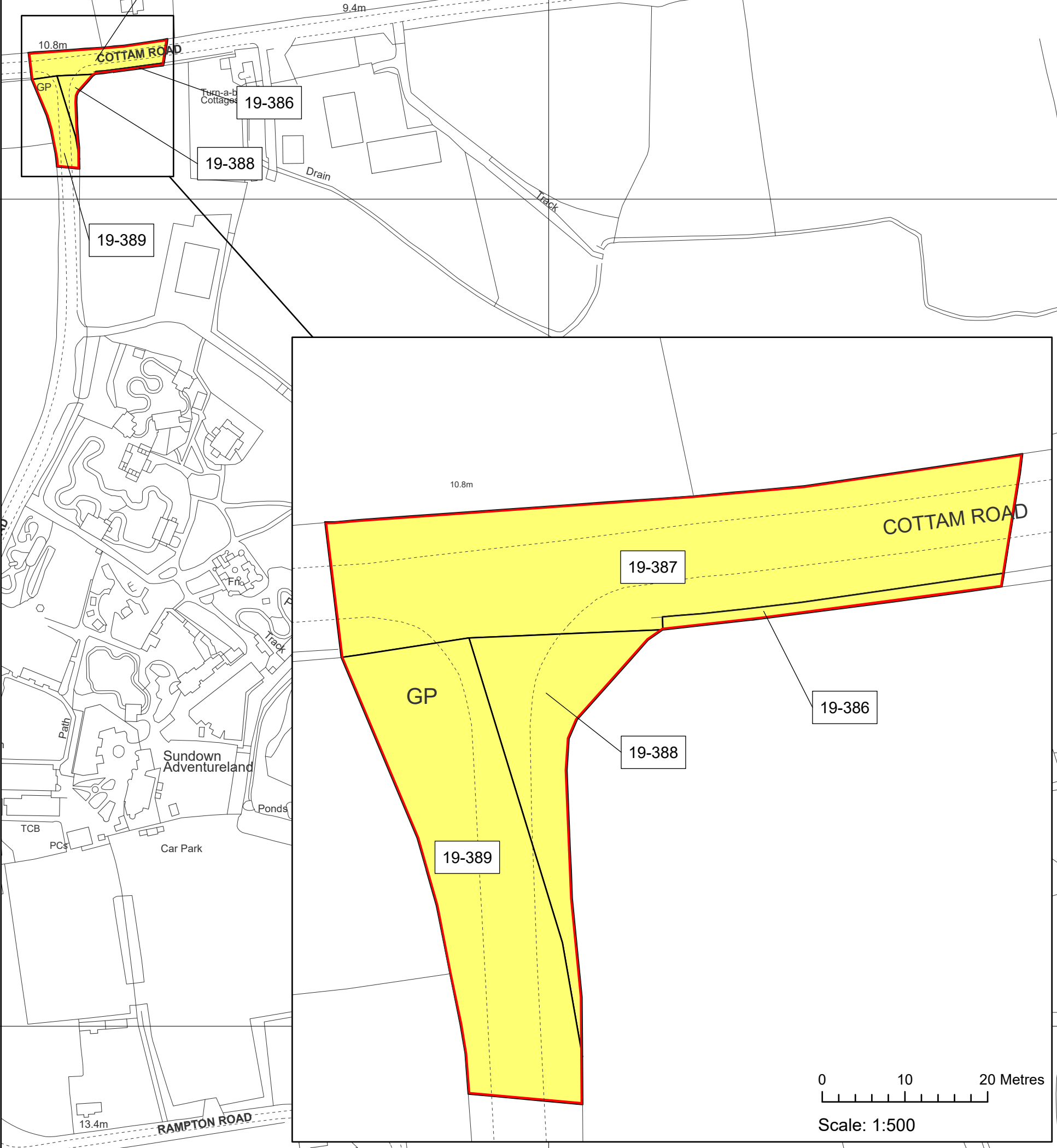
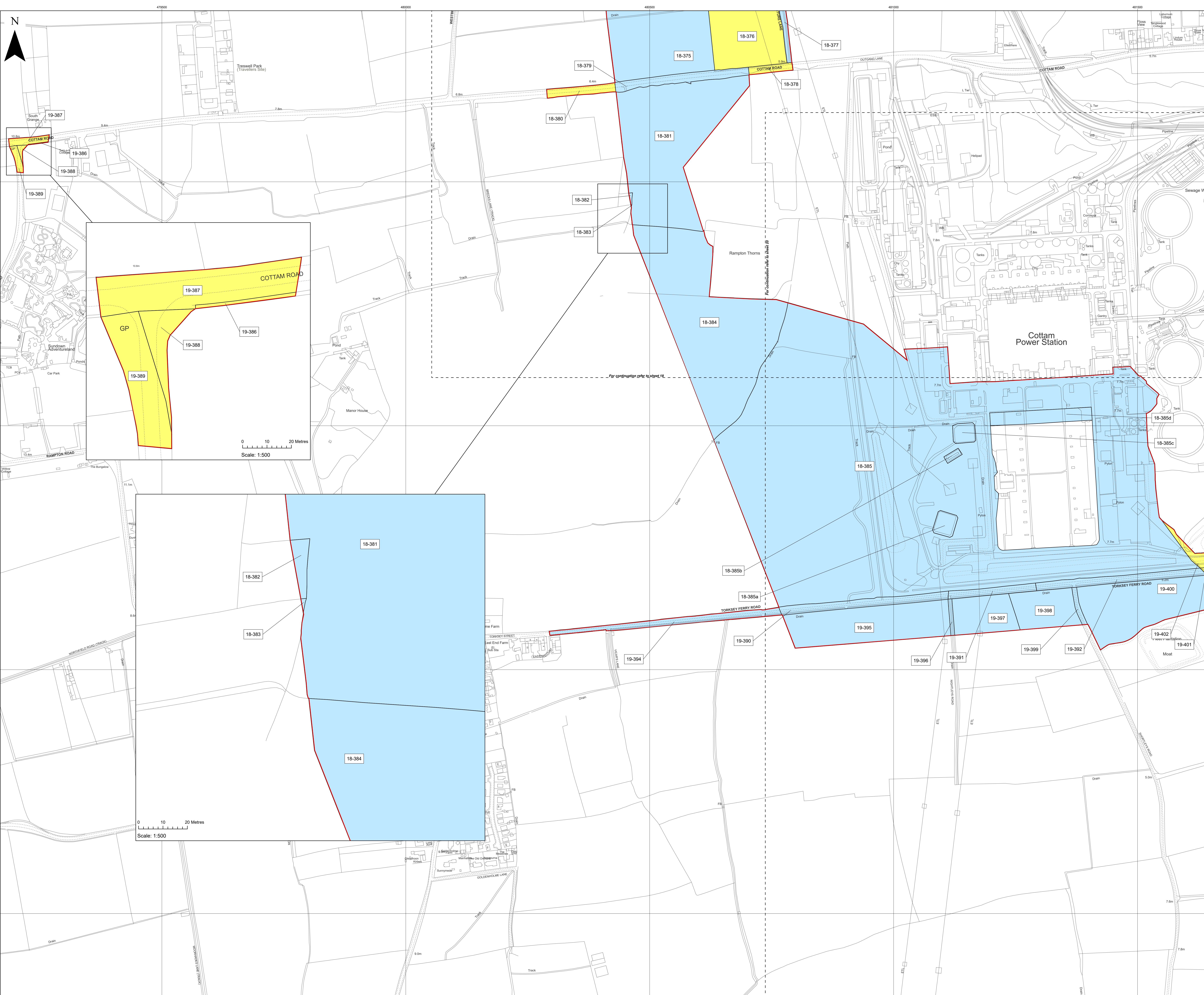
Scale: 1:500

Key

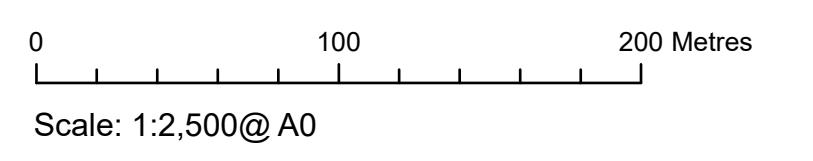
- Order Limits
- New rights (including restrictions) to be compulsorily acquired and temporary use of land and in relation which it is proposed to suspend or extinguish easements, servitudes and other private rights
- Temporary use of land and in relation to which it is proposed to temporarily suspend easements, servitudes and other private rights

18-375; 18-377; 18-379; 18-381; 18-382; 18-383; 18-384; 18-385; 18-385a; 18-385b; 18-385c; 18-385d; 19-390; 19-391; 19-392; 19-394; 19-395; 19-396; 19-397; 19-398; 19-399; 19-400

18-376; 18-378; 18-380; 19-386; 19-387; 19-388; 19-389; 19-401; 19-402



Layers: Lamps, 2022; IGR, 2022
 Base map: Reproduced from Ordnance Survey digital map data © Crown copyright 2021. All rights reserved. License number 0100011873






APFP Regulation: 5(2)(i)	Application Doc No. C2.2_D
Ref: 21005129_LP-19_D	Date: 18/01/2024
Drawn by: AL	Checked by: IM

Land Plans
 Sheet 19 of 20
 Revision D

COTTAM SOLAR PROJECT

Key

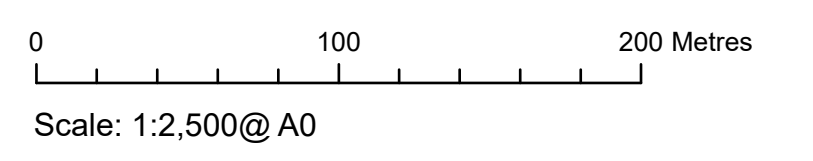
-  Order Limits
-  New rights (including restrictions) to be compulsorily acquired and temporary use of land and in relation which it is proposed to suspend or extinguish easements, servitudes and other private rights
-  Temporary use of land and in relation to which it is proposed to temporarily suspend easements, servitudes and other private rights

18-384; 18-385; 18-385a; 18-385b; 18-385c; 18-385d; 19-390; 19-391; 19-392; 19-394; 19-395; 19-396; 19-397; 19-398; 19-399; 19-400

19-401; 19-402; 20-403



Layers: Lamps, 2022; IGR, 2022
 Base map: Reproduced from Ordnance Survey digital map data © Crown copyright 2021. All rights reserved. License number 0100011873



APFP Regulation: 5(2)(i)	Application Doc No. C2.2_D
Ref: 21005129_LP-20_D	Date: 18/01/2024
Drawn by: AL	Checked by: IM

Land Plans
 Sheet 20 of 20
 Revision D

COTTAM SOLAR PROJECT